

NOTICE!!

These documents have been scanned!

Do not place un-scanned documents beneath this notice!

Do not remove this notice from this file!

GPO Jacket No. 560-102
Print Order 61540
Rise Business Services, LLC
Job=AZ15 7/3/2019



Box Number= AZ15148



Claim Begin-End: AMC347088-AMC347101

1 Initial Receipt



AZ15148-1

AMC348024-AMC347702

UNITED STATES
DEPARTMENT OF THE INTERIOR
BUREAU OF LAND MANAGEMENT

RECEIPT AND ACCOUNTING ADVICE

NO. 2314848 04

TC/AZ

06/09/97

Subject: LOCATION & SERVICE FEE 1997 2 5 11 350.00
 Applicant: CLAIM MAINTENANCE FEE 1997 - 14 2 5 12 140.00
 2 5 13 1,400.00

PATRICK O'HARA
691 ROBINSON ST
PRESCOTT AZ 86301

Remitter: CK 2055

ENTERED IN COMPUTER

6/18/97 Seirad

Assignor:

LEASE MANAGEMENT DATA										<input type="checkbox"/> NEW	<input type="checkbox"/> UPDATE	<input type="checkbox"/> PAYMENT
ORIGINAL SERIAL NO.	ASG.	TYPE	ST.	CTY.	FUND SYMBOL			ACRES/UNITS	RATE			
AMC 347088-347101												

AMOUNT	ANV. DATE	EXP. DATE	BILL CYC.	S/C	DISTRICT	NEXT BILL	MISC. DATA	U of M	ACTUAL UNITS

ASSIGNMENT SERIAL NO.	ASG.	TYPE	ST.	CTY.	FUND SYMBOL			ACRES/UNITS	RATE	

AMOUNT	ANV. DATE	EXP. DATE	BILL CYC.	S/C	DISTRICT	NEXT BILL	MISC. DATA	U of M	ACTUAL UNITS

APPLY REMITTANCE			
ACTION	FUND SYMBOL	CTY.	AMOUNT
FILING FEE			
RENTAL			
UNEARNED			
REFUND			
TOTAL			
AMOUNT DUE			

Remarks:

BY: _____ DATE: _____

- Lease in Escrow?
- KGS? Of Interest?
- Auto Escalates? Operating Rights?
- Auto Renew? Operator
- Bond Filed?

FOR MMS USE ONLY		
BILLEE		FOREST REFUGE
NUMBER		
OCS SECTION		
CODE		

NOTICE!!

These documents have been scanned!

Do not place un-scanned documents beneath this notice!

Do not remove this notice from this file!

GPO Jacket No. 560-102
Print Order 61540
Rise Business Services, LLC
Job=AZ15 7/3/2019



Box Number= AZ15148



Claim Begin-End: AMC347088-AMC347101

2 Correspondence



AZ15148-1

AMC348024-AMC347702

**NO
DOCUMENTS
FOUND**

NO DOCUMENTS FOUND
NO DOCUMENTS FOUND

NOTICE!!

These documents have been scanned!

Do not place un-scanned documents beneath this notice!

Do not remove this notice from this file!

GPO Jacket No. 560-102
Print Order 61540
Rise Business Services, LLC
Job=AZ15 7/3/2019



Box Number= AZ15148



Claim Begin-End: AMC347088-AMC347101

3 Transfers



AZ15148-1

AMC348024-AMC347702

**NO
DOCUMENTS
FOUND**

NO DOCUMENTS FOUND
NO DOCUMENTS FOUND

NOTICE!!

These documents have been scanned!

Do not place un-scanned documents beneath this notice!

Do not remove this notice from this file!

GPO Jacket No. 560-102
Print Order 61540
Rise Business Services, LLC
Job=AZ15 7/3/2019



Box Number= AZ15148



Claim Begin-End: AMC347088-AMC347101

4 Annual Filings



AZ15148-1

AMC348024-AMC347702

347088

Ivy Minerals Inc.
P.O. Box 2532
Boise, Idaho 83701

August 8, 2019

VIA FEDERAL EXPRESS

United States Bureau of Land Management
Suite 800
One North Central Avenue
Phoenix, Arizona 85004-4427

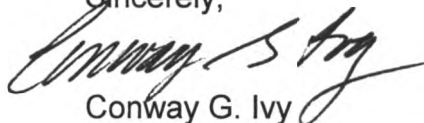
Re: Maintenance Fee Payment for Cordes Peak #1 through #14 Claims
Yavapai County, Arizona
BLM Serial #'s AMC # 347088 through AMC # 347101

Greetings:


Enclosed is a check in the amount of \$ 2,310 in payment of the maintenance fees due on or before September 1, 2019 for the above referenced unpatented lode mining claims. I have enclosed a self-addressed stamped envelope for returning the receipt.

Thank you for your help in this matter.

Sincerely,



Conway G. Ivy
President

ENTERED
AUG 19 2019
BY: 

RECEIVED
BLM AZ STATE OFFICE
2019 AUG 12 P 2:51
PHOENIX, ARIZONA

UNITED STATES BUREAU OF LAND MANAGEMENT
CLAIM MAINTENANCE FEES


July 20, 2018

Enclosed are claim maintenance fees in the amount of \$2,310.00 [\$165.00 per claim] for the Claims listed below:

<u>No.</u>	<u>AMC NUMBER</u>	<u>CLAIM NAME</u>
1.	347088	Cordes Peak #1
2.	347089	Cordes Peak #2
3.	347090	Cordes Peak #3
4.	347091	Cordes Peak #4
5.	347092	Cordes Peak #5
6.	347093	Cordes Peak #6
7.	347094	Cordes Peak #7
8.	347095	Cordes Peak #8
9.	347096	Cordes Peak #9
10.	347097	Cordes Peak #10
11.	347098	Cordes Peak #11
12.	347099	Cordes Peak #12
13.	347100	Cordes Peak #13
14.	347101	Cordes Peak #14

All located in T11N, R2E, Section 22 and recorded in the records of Yavapai County, Arizona in Book 3413, pages 666 through 679 for the benefit of Ivy Minerals Inc.

Submitted by:



Conway G. Ivy, President
Ivy Minerals Inc.
P.O. Box 2532
Boise, Idaho 83701
440 - 796 - 7503 [telephone]

PHOENIX, ARIZONA

2019 AUG 12 P 2:57

RECEIVED
BLM AZ STATE OFFICE

United States Department of the Interior
Bureau of Land Management
 DIV OF LANDS, MINRLS & ENERGY
 ONE N CENTRAL AVE
 PHOENIX, AZ 85004 -4427
 Phone: 602-417-9200

Receipt	
No:	4534117

Transaction #: 4655011
Date of Transaction: 08/16/2019

CUSTOMER:

IVY MINERALS INC
 PO BOX 1408
 BEAUFORT,SC 29901-1408 US

LINE #	QTY	DESCRIPTION	REMARKS	UNIT PRICE	TOTAL
1	1.00	LOCATABLE MINERALS / MINING CLAIMS- NOT NEW-UNADJUD,ONE AUTH NO. ONLY / MINING CLAIM MONEY RECEIVED CASES: AMC347088/\$2310.00	2020 MAINT/14	- n/a -	2310.00
TOTAL:					\$2,310.00

PAYMENT INFORMATION			
1	AMOUNT:	2310.00	POSTMARKED: N/A
	TYPE:	CHECK	RECEIVED: 08/16/2019
	CHECK NO:	3888	
	NAME:	IVY MINERALS INC PO BOX 1408 BEAUFORT SC 29901-1408 US	

REMARKS

This receipt was generated by the automated BLM Collections and Billing System and is a paper representation of a portion of the official electronic record contained therein.

Ivy Minerals Inc.
P.O. Box 2532
Boise, Idaho 83701

July 20, 2018

VIA FEDERAL EXPRESS

United States Bureau of Land Management
Suite 800
One North Central Avenue
Phoenix, Arizona 85004-4427

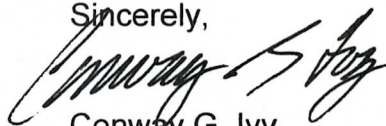
Re: Maintenance Fee Payment for Cordes Peak #1 through #14 Claims
Yavapai County, Arizona
BLM Serial #'s AMC # 347088 through AMC # 347101

Greetings:

Enclosed is a check in the amount of \$ 2,170 in payment of the maintenance fees due on or before September 1, 2018 for the above referenced unpatented lode mining claims. I have enclosed a self-addressed stamped envelope for returning the receipt.

Thank you for your help in this matter.

Sincerely,



Conway G. Ivy
President

347088

427575

428294


421253

PHOENIX, ARIZONA

2018 JUL 23 P 3:11

RECEIVED
BLM AZ STATE OFFICE

4218344



**UNITED STATES BUREAU OF LAND MANAGEMENT
CLAIM MAINTENANCE FEES**

July 20, 2018

Enclosed are claim maintenance fees in the amount of \$2,170.00 [\$155.00 per claim] for the Claims listed below:

<u>No.</u>	<u>IMC NUMBER</u>	<u>CLAIM NAME</u>
1.	347088	Cordes Peak #1
2.	347089	Cordes Peak #2
3.	347090	Cordes Peak #3
4.	347091	Cordes Peak #4
5.	347092	Cordes Peak #5
6.	347093	Cordes Peak #6
7.	347094	Cordes Peak #7
8.	347095	Cordes Peak #8
9.	347096	Cordes Peak #9
10.	347097	Cordes Peak #10
11.	347098	Cordes Peak #11
12.	347099	Cordes Peak #12
13.	347100	Cordes Peak #13
14.	347101	Cordes Peak #14

PHOENIX, ARIZONA

2018 JUL 23 P 3:11

RECEIVED
BLM AZ STATE OFFICE

All located in T11N, R2E, Section 22 and recorded in the records of Yavapai County, Arizona in Book 3413, pages 666 through 679 for the benefit of Ivy Minerals Inc.

Submitted by:



Conway G. Ivy, President
Ivy Minerals Inc.
P.O. Box 2532
Boise, Idaho 83701
440 - 796 - 7503 [telephone]

Ivy Minerals Inc.
P.O. Box 2532
Boise, Idaho 83701

July 20, 2018

RECEIVED
BLM AZ STATE OFFICE
2018 JUL 23 P 3:12
PHOENIX, ARIZONA

VIA FEDERAL EXPRESS

United States Bureau of Land management
Suite 800
One North Central Avenue
Phoenix, Arizona 85004-4427

Re: Maintenance Fee Payment for GB-1 through GB-5 Claims
Mohave County, Arizona

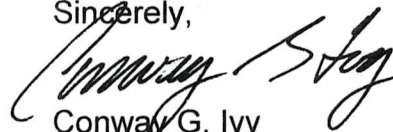
**BLM Serial #'s AMC # 427575 through #427577
and AMC# 428294 and #428295**

Greetings:

Enclosed is a check in the amount of \$775.00 in payment of the Maintenance Fees due on or before September 1, 2018 for the above referenced unpatented lode mining claims. I have enclosed a self-addressed stamped envelope for returning the receipt.

Thank you for your help in this matter.

Sincerely,



Conway G. Ivy
President

**UNITED STATES BUREAU OF LAND MANAGEMENT
CLAIM MAINTENANCE FEES**

July 20, 2018

For
Ivy Minerals Inc.


Enclosed are claim maintenance fees in the amount of \$775.00 [\$155.00 per Claim] for the Claims listed below:

<u>No.</u>	<u>AMC NUMBER</u>	<u>CLAIM NAME</u>
1.	427575]	GB-1
2.	427576]	GB-2
3.	427577]	GB-3 Fraction
4.	428294]	GB-4
5.	428295]	GB-5

RECEIVED
BLM AZ STATE OFFICE
2018 JUL 23 P 3:12
PHOENIX, ARIZONA

Located in T26N, R21W, Section 4 and T27N, R21W, Section 33, and recorded in the records of Mohave County, Arizona as Fee #2014012159, 2014012160, 2014012161 and as Fee #2014025479, 2014025480 for the benefit of Ivy Minerals Inc.

Submitted by:


Conway G. Ivy
Ivy Minerals Inc.
P.O. Box 2532
Boise, Idaho 83701
843-379-0316 [land] 440-796-7503 [cell]

Ivy Minerals Inc.
P.O. Box 2532
Boise, Idaho 83701

July 20, 2018

RECEIVED
BLM AZ STATE OFFICE
2018 JUL 23 P 3 12
PHOENIX, ARIZONA

Federal Express

United States Bureau of Land Management
Suite 800
One North Central Avenue
Phoenix, Arizona 85004-4427

Re: Maintenance Fee Payment for Treasure King Extension #1 through #11
and Treasure King Extension Fraction Claims, Yavapai County, Arizona

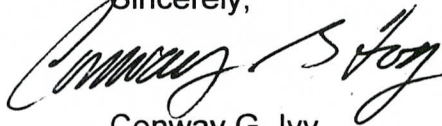
BLM Serial #'s AMC # 421253 through AMC # 421264

Greetings:

Enclosed is a check in the amount of \$1860 in payment of the maintenance fees due on or before September 1, 2018 for the above referenced unpatented lode mining claims. I have enclosed a self-addressed stamped envelope for returning the receipt.

Thank you very much for your help in this matter.

Sincerely,



Conway G. Ivy
President

**UNITED STATES BUREAU OF LAND MANAGEMENT
CLAIM MAINTENANCE FEES**


July 20, 2018

Enclosed are claim maintenance fees in the amount of \$1,860.00 [\$155.00 per claim] for the Claims listed below:

<u>No.</u>	<u>IMC NUMBER</u>	<u>CLAIM NAME</u>
1.	421253	Treasure King Extension #1
2.	421254	Treasure King Extension #2
3.	421255	Treasure King Extension #3
4.	421256	Treasure King Extension #4
5.	421257	Treasure King Extension #5
6.	421258	Treasure King Extension #6
7.	421259	Treasure King FRACTION
8.	421260	Treasure King Extension #7
9.	421261	Treasure King Extension #8
10.	421262	Treasure King Extension #9
11.	421263	Treasure King Extension #10
12.	421264	Treasure King Extension #11

Located in T12N, R1E, Section 36, T11N, R1E, Section 1 and T10.5N, R1E, Section 1 and recorded in the records of Yavapai County, Arizona in Book 4948, pages 991 through 999 and Book 4949, pages 1 through 3 for the benefit of Ivy Minerals Inc. and Searchlight Exploration, LLC

Submitted by:



Conway G. Ivy, President
Ivy Minerals Inc.
P.O. Box 2532
Boise, Idaho 83701
440 - 796 - 7503 [telephone]

RECEIVED
BLM AZ STATE OFFICE
2018 JUL 23 P 11:11
PHOENIX, ARIZONA



earthsmart

FedEx carbon-neutral envelope shipping

RT 277 7 D
ST 24.2 15:00 4675 07 23

press

FedEx

TRK# 0200 8106 8326 4675

A link to our FedEx Express shipping label here.

MON - 23 JUL AA
STANDARD OVERNIGHT

XH ZSYA

85004
AZ-US
PHX



FID 57683 21JUL18 SWA 546C2/0632/0084

FedEx Package Express US Airbill

FedEx Tracking Number 8106 8326 4675

1 From 7/21/18 Date

Sender's Name Conway & Ivy Phone 440 790-7503

Company Ivy Minerals Inc

Address 501 King Street

City Beaufort State SC ZIP 29902

2 Your Internal Billing Reference

3 To Recipient's Name U.S. Bureau of Land Management Phone

Company Suite 800

Address One North Central Ave Hold Weekly FedEx Access REQUIRED NOT available for FedEx First Overnight

City Phoenix State AZ ZIP 85004

We cannot deliver to PO boxes or P.O. #0001. Use this line for the add'l location address or for continuation of your shipping address.

Recipient's Copy

Form ID No. 0200

4 Express Package Service *To most locations. Packages up to 150 lbs. For more information, see the current FedEx Service Guide.

Next Business Day Monday unless Saturday Delivery is selected.

FedEx First Overnight Earliest delivery to select locations. Friday shipments will be delivered on Saturday unless Saturday Delivery is selected.

FedEx Priority Overnight Second business morning. Saturday Delivery NOT available.

FedEx Standard Overnight Second business afternoon. Thursday shipments will be delivered on Monday unless Saturday Delivery is selected.

FedEx 2Day A.M. Second business morning. Saturday Delivery NOT available.

FedEx 2Day Second business afternoon. Thursday shipments will be delivered on Monday unless Saturday Delivery is selected.

FedEx Express Saver Saturday Delivery NOT available.

5 Packaging *Declared value limit \$500.

FedEx Envelope* FedEx Pak* FedEx Box FedEx Tube Other

6 Special Handling and Delivery Signature Options (Fees may apply. See the FedEx Service Guide.)

Saturday Delivery NOT available for FedEx Standard Overnight, FedEx 2Day A.M., or FedEx Express Saver.

No Signature Required Package may be signed by someone other than the recipient.

Direct Signature Recipient's signature required.

Indirect Signature If no signature is provided, someone at a neighboring address will sign for delivery for residential deliveries only.

Does this shipment contain dangerous goods? **Yes we must be careful.**

No Yes As per attached Shipper's Declaration. Yes Dry Ice (Dry Ice 3. UN 1845) Cargo Aircraft Only

Restrictions apply for dangerous goods — see the current FedEx Service Guide.

7 Payment Bill to:

Sender (bill to billing) Recipient Third Party Credit Card Cash/Check

Enter FedEx Acct. No. or Credit Card No. below. Obtain recp. Acct. No.

Total Packages Total Weight

Credit Card Acct.

fedex.com 1.800.GoFedEx 1.800.463.3339

644

Your liability is limited to USD\$100 unless you declare a higher value. See the current FedEx Service Guide for details. Rev. Data 3/15 • Part 4 #18300 • ©2012-2015 FedEx • PRINTED IN U.S.A. 8024 0030



8106 8326 4675

PHOENIX, ARIZONA RECEIVED JUL 23 2 11 PM '18

PHOENIX, ARIZONA

United States Department of the Interior
Bureau of Land Management
 DIV OF LANDS, MINRLS & ENERGY
 ONE N CENTRAL AVE
 PHOENIX, AZ 85004 -4427
 Phone: 602-417-9200

Receipt

No: 4218344

Transaction #: 4333507	
Date of Transaction: 07/24/2018	
CUSTOMER:	
	IVY MINERALS INC PO BOX 2532 BOISE, ID 83701-2532 US

LINE #	QTY	DESCRIPTION	REMARKS	UNIT PRICE	TOTAL
1	1.00	LOCATABLE MINERALS / MINING CLAIMS- NOT NEW-UNADJUD, ONE AUTH NO. ONLY / MINING CLAIM MONEY RECEIVED CASES: AMC347088/\$4805.00	MAINT 2019/31	- n/a -	4805.00
TOTAL:					\$4,805.00

PAYMENT INFORMATION			
1	AMOUNT:	2170.00	POSTMARKED: N/A
	TYPE:	CHECK	RECEIVED: 07/23/2018
	CHECK NO:	3625	
	NAME:	IVY MINERALS INC PO BOX 1408 BEAUFORT SC 29901 US	
2	AMOUNT:	775.00	POSTMARKED: N/A
	TYPE:	CHECK	RECEIVED: 07/23/2018
	CHECK NO:	3626	
	NAME:	IVY MINERALS INC PO BOX 1408 BEAUFORT SC 29901 US	
3	AMOUNT:	1860.00	POSTMARKED: N/A
	TYPE:	CHECK	RECEIVED: 07/23/2018
	CHECK NO:	3627	
	NAME:	IVY MINERALS INC PO BOX 1408 BEAUFORT SC 29901 US	

REMARKS

This receipt was generated by the automated BLM Collections and Billing System and is a paper representation of a portion of the official electronic record contained therein.

347088

**Ivy Minerals Inc
P. O. Box 2532
Boise, Idaho 83701.**

June 16, 2017

VIA FEDERAL EXPRESS

United States Bureau of Land Management
Suite 800
One North Central Avenue
Phoenix, Arizona 85004-4427

Re: Maintenance Fee Payment for Cordes Peak #1 through #14 Claims
Yavapai County, Arizona
BLM Serial #'s AMC # 347088 through AMC # 347101

Greetings:

Enclosed is a check in the amount of \$ 2,170 in payment of the maintenance fees due on or before September 1, 2017 for the above referenced unpatented lode mining claims. I have enclosed a self-addressed stamped envelope for returning the receipt.

Thank you for your help in this matter.

Sincerely,

Conway G. Ivy
President

ENTERED
JUN 22 2017
BY: RAM

RECEIVED
BLM AT STATE OFFICE
2017 JUN 20 P 2:31
PHOENIX, ARIZONA

3867555

**UNITED STATES BUREAU OF LAND MANAGEMENT
CLAIM MAINTENANCE FEES**


June 22, 2017
16

Enclosed are claim maintenance fees in the amount of \$2,170.00 [\$155.00 per claim] for the Claims listed below:

<u>No.</u>	<u>IMC NUMBER</u>	<u>CLAIM NAME</u>
1.	347088	Cordes Peak #1
2.	347089	Cordes Peak #2
3.	347090	Cordes Peak #3
4.	347091	Cordes Peak #4
5.	347092	Cordes Peak #5
6.	347093	Cordes Peak #6
7.	347094	Cordes Peak #7
8.	347095	Cordes Peak #8
9.	347096	Cordes Peak #9
10.	347097	Cordes Peak #10
11.	347098	Cordes Peak #11
12.	347099	Cordes Peak #12
13.	347100	Cordes Peak #13
14.	347101	Cordes Peak #14

All located in T11N, R2E, Section 22 and recorded in the records of Yavapai County, Arizona in Book 3413, pages 666 through 679 for the benefit of Ivy Minerals Inc.

Submitted by:



Conway G. Ivy, President
Ivy Minerals Inc.
P.O. Box 2532
Boise, Idaho 83701
440 - 796 - 7503 [telephone]

PHOENIX, ARIZONA

2017 JUN 20 P 2:37

RECEIVED
BLM AZ STATE OFFICE

TUE - 20 JUN AA
STANDARD OVERNIGHT
85004
AZ-US
PHX

FedEx
TRX# 8105 8824 2420
0200

XH ZSYA



Form ID No. 0200

Express Package Servi

FedEx
Package
US Airbill

8105 8824 2420

1 From Date 6-19-2010

Sender's Name Conway & Ivy

Company Ivy Minerals Inc

Address 501 King Street

City Barboursville SC

State SC

ZIP 29902

Phone 844 796-7502

Day/Rm/Room

2 Your Internal Billing Reference

3 To Recipient's Name U.S. Bureau of Land Management

Company Suite 800

Address 2nd North Central Avenue

City Phoenix

State AZ

ZIP 85004-4421

Day/Rm/Room



8105 8824 2420

fedex.com 1800 GoFedEx 1800.463.3339

FID 941597 19JUN17 SWVA 546C1/AG82/8C8A

FedEx 2Day
FedEx Express Saver
FedEx Priority Overnight
FedEx Standard Overnight

Packaging
FedEx Envelope
FedEx Pak
FedEx Box
FedEx Tube
Other

Special Handling and Delivery Options

Signature Required
No Signature Required


Does this shipment contain...

Payment Bill to

Sender
Recipient
Third Party

Total Packages
Total Weight

644



Insert shipping document here

fedex.com 1800 GoFedEx 1800.463.3339

FedEx
Express



FedEx carbon-neutral
envelope shipping

Align top of FedEx Express® shipping label here.

Envelope

RECEIVED
BLM A7 STAFF OFFICE
2017 JUN 20 P 2:31
PHOENIX, ARIZONA

United States Department of the Interior
Bureau of Land Management
 DIV OF LANDS, MINRLS & ENERGY
 ONE N CENTRAL AVE
 PHOENIX, AZ 85004 -4427
 Phone: 602-417-9200

Receipt

No: 3867555

Transaction #: 3976516	
Date of Transaction: 06/21/2017	
CUSTOMER:	
IVY MINERALS INC PO BOX 2532 BOISE, ID 83701-2532 US	

LINE #	QTY	DESCRIPTION	REMARKS	UNIT PRICE	TOTAL
1	1.00	LOCATABLE MINERALS / MINING CLAIMS- NOT NEW-UNADJUD, ONE AUTH NO. ONLY / MINING CLAIM MONEY RECEIVED CASES: AMC347088/\$2170.00	MAINT 2018/14	- n/a -	2170.00
TOTAL:					\$2,170.00

PAYMENT INFORMATION					
1	AMOUNT:	2170.00	POSTMARKED:	06/19/2017	
	TYPE:	CHECK	RECEIVED:	06/20/2017	
	CHECK NO:	3390			
	NAME:	IVY MINERALS INC PO BOX 2532 BOISE ID 83701-2532 US			

REMARKS	

This receipt was generated by the automated BLM Collections and Billing System and is a paper representation of a portion of the official electronic record contained therein.

347088

Ivy Minerals Inc.
P.O. Box 2532
Boise, Idaho 83701

July 16, 2016

RECEIVED
BLM AZ STATE OFFICE
2016 JUL 19 P 3:09
PHOENIX, ARIZONA

VIA FEDERAL EXPRESS

United States Bureau of Land Management
Suite 800
One North Central Avenue
Phoenix, Arizona 85004-4427

Re: Maintenance Fee Payment for Cordes Peak #1 through #14 Claims
Yavapai County, Arizona
BLM Serial #'s AMC # 347088 through AMC # 347101

Greetings:

Enclosed is a check in the amount of \$ 2,170 in payment of the maintenance fees due on or before September 1, 2016 for the above referenced unpatented lode mining claims. I have enclosed a self-addressed stamped envelope for returning the receipt.


Thank you for your help in this matter.

Sincerely,



Conway G. Ivy
President

RECEIPT # 3610117



**UNITED STATES BUREAU OF LAND MANAGEMENT
CLAIM MAINTENANCE FEES**


July 16, 2016

Enclosed are claim maintenance fees in the amount of \$2,170.00 [\$155.00 per claim] for the Claims listed below:

<u>No.</u>	<u>IMC NUMBER</u>	<u>CLAIM NAME</u>
1.	347088	Cordes Peak #1
2.	347089	Cordes Peak #2
3.	347090	Cordes Peak #3
4.	347091	Cordes Peak #4
5.	347092	Cordes Peak #5
6.	347093	Cordes Peak #6
7.	347094	Cordes Peak #7
8.	347095	Cordes Peak #8
9.	347096	Cordes Peak #9
10.	347097	Cordes Peak #10
11.	347098	Cordes Peak #11
12.	347099	Cordes Peak #12
13.	347100	Cordes Peak #13
14.	347101	Cordes Peak #14

All located in T11N, R2E, Section 22 and recorded in the records of Yavapai County, Arizona in Book 3413, pages 666 through 679 for the benefit of Ivy Minerals Inc.

Submitted by:




Conway G. Ivy, President
Ivy Minerals Inc.
P.O. Box 2532
Boise, Idaho 83701
440 - 796 - 7503 [telephone]

PHOENIX, ARIZONA

2016 JUL 19 P 3:09

RECEIVED
BLM AT STATE OFFICE



RT 278
ST 1.2
10:30
D 4512
07 19

FedEx
TRK# 8055 8735 4512
@200

TUE - 19 JUL 10:30A
PRIORITY OVERNIGHT

85004
AZ-US
PHX

XH ZSYA



FID 941597 18JUL16 SAVA 639C1/5CRD/89D2

Extr

FedEx Express NEW Package
US Airbill

FedEx Tracking Number 8055 8735 4512

Form No. 0200

Recipient's Copy

fedex.com 1800.GoFedEx 1800.463.3339

1 From
Date 7/18/16
Sender's Name Conwoq & Ivy Phone 440 796-7503
Company IUV MINERALS INC
Address 501 King Street
City Beauport State SC ZIP 29902

2 Your Internal Billing Reference

3 To Recipient's Name
Company U.S. BUREAU OF LAND MANAGEMENT
Address SUITE 800
Address ONE NORTH CENTRAL AVENUE
City PHOENIX State AZ ZIP 85004-4429

HOLD Weekday
FedEx location address
REQUIRED. NOT available for
FedEx First Overnight.

HOLD Saturday
FedEx location address
REQUIRED. Available ONLY for
FedEx Priority Overnight and
FedEx 2Day if select location.

4 Express Package Service * To most locations.
NOTICE: Service order has changed. Please select carefully.

Next Business Day
 FedEx First Overnight
 FedEx Priority Overnight
 FedEx Standard Overnight

2 or 3 Business Days
 FedEx 2Day A.M.
 FedEx 2Day
 FedEx Express Saver

5 Packaging * Declared value limit \$500.
 FedEx Envelope* FedEx Pak* FedEx Box FedEx Tube Other

6 Special Handling and Delivery Signature Options
 SATURDAY Delivery
 No Signature Required
 Direct Signature
 Indirect Signature
 Does this shipment contain dangerous goods?
 No Yes
 Dry Ice
 Cargo Aircraft Only

7 Payment Bill to:
 Sender
 Recipient
 Third Party
 Credit Card
 Cash/Check

Total Packages Total Weight



8055 8735 4512

Rev. Date 1/12 • Part #181002 • ©2012 FedEx • PRINTED IN U.S.A. SRF

644

Insert shipping document here.

fedex.com 1800.GoFedEx 1800.463.3339

FedEx

Express

 earth'smart
FedEx carbon-neutral
envelope shipping

Align top of FedEx Express® shipping label here.

Envelope

RECEIVED
BLM AZ STATE OFFICE
JUL 19 P 2:36
PHOENIX, ARIZONA

United States Department of the Interior
Bureau of Land Management
 DIV OF LANDS, MINRLS & ENERGY
 ONE N CENTRAL AVE
 PHOENIX, AZ 85004 -4427
 Phone: 602-417-9200

Receipt

No: 3610117

Transaction #: 3713627	
Date of Transaction: 07/20/2016	
CUSTOMER:	
IVY MINERALS INC PO BOX 2532 BOISE, ID 83701-2532 US	

LINE #	QTY	DESCRIPTION	REMARKS	UNIT PRICE	TOTAL
1	1.00	LOCATABLE MINERALS / MINING CLAIMS- NOT NEW-UNADJUD, ONE AUTH NO. ONLY / MINING CLAIM MONEY RECEIVED CASES: AMC347088/\$2170.00	MAINT FEE 2017 - 14	- n/a -	2170.00
TOTAL:					\$2,170.00

PAYMENT INFORMATION			
1	AMOUNT:	2170.00	POSTMARKED: 07/18/2016
	TYPE:	CHECK	RECEIVED: 07/19/2016
	CHECK NO:	3163	
	NAME:	IVY MINERALS INC PO BOX 2532 BOISE ID 83701-2532 US	

REMARKS

This receipt was generated by the automated BLM Collections and Billing System and is a paper representation of a portion of the official electronic record contained therein.

347088

Ivy Minerals Inc.
P.O. Box 2532
Boise, Idaho 83701

June 17, 2015

VIA FEDERAL EXPRESS

United States Bureau of Land Management
Suite 800
One North Central Avenue
Phoenix, Arizona 85004-4427

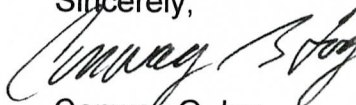
Re: Maintenance Fee Payment for Cordes Peak #1 through #14 Claims
Yavapai County, Arizona
BLM Serial #'s AMC # 347088 through AMC # 347101

Greetings:

Enclosed is a check in the amount of \$ 2,170 in payment of the maintenance fees due on or before September 1, 2015 for the above referenced unpatented lode mining claims. I have enclosed a self-addressed stamped envelope for returning the receipt.


Thank you for your help in this matter.

Sincerely,



Conway G. Ivy
President

RECEIPT # 3326261



PHOENIX, ARIZONA

2015 JUN 19 A 9:42

RECEIVED
BLM AZ STATE OFFICE

**UNITED STATES BUREAU OF LAND MANAGEMENT
CLAIM MAINTENANCE FEES**

June 17, 2015


Enclosed are claim maintenance fees in the amount of \$2,170.00 [\$155.00 per claim] for the Claims listed below:

<u>No.</u>	<u>IMC NUMBER</u>	<u>CLAIM NAME</u>
1.	347088	Cordes Peak #1
2.	347089	Cordes Peak #2
3.	347090	Cordes Peak #3
4.	347091	Cordes Peak #4
5.	347092	Cordes Peak #5
6.	347093	Cordes Peak #6
7.	347094	Cordes Peak #7
8.	347095	Cordes Peak #8
9.	347096	Cordes Peak #9
10.	347097	Cordes Peak #10
11.	347098	Cordes Peak #11
12.	347099	Cordes Peak #12
13.	347100	Cordes Peak #13
14.	347101	Cordes Peak #14

All located in T11N, R2E, Section 22 and recorded in the records of Yavapai County, Arizona in Book 3413, pages 666 through 679

for the benefit of Ivy Minerals Inc.

Submitted by:


Conway G. Ivy, President
Ivy Minerals Inc.
P.O. Box 2532
Boise, Idaho 83701
440 - 796 - 7503 [telephone]

PHOENIX, ARIZONA

2015 JUN 19 A 9:42

RECEIVED
BLHAZ STATE OFFICE

United States Department of the Interior
Bureau of Land Management
LANDS/RECREATION & PLANNING
ONE N CENTRAL AVE
PHOENIX, AZ 85004 -2203
Phone: 602-417-9200

Receipt

No: 3326261

Transaction #: 3423613	
Date of Transaction: 06/22/2015	
CUSTOMER:	
IVY MINERALS INC PO BOX 2532 BOISE, ID 83701-2532 US	

LINE #	QTY	DESCRIPTION	REMARKS	UNIT PRICE	TOTAL
1	1.00	LOCATABLE MINERALS / MINING CLAIMS-NOT NEW-UNADJUD, ONE AUTH NO. ONLY / MINING CLAIM MONEY RECEIVED CASES: AMC347088/\$2170.00	MAINT FEE PYMNT (14) 2016	- n/a -	2170.00
TOTAL:					\$2,170.00


PAYMENT INFORMATION			
1	AMOUNT:	2170.00	POSTMARKED: N/A
	TYPE:	CHECK	RECEIVED: 06/19/2015
	CHECK NO:	2910	
	NAME:	IVY MINERALS INC PO BOX 2532 BOISE ID 83701-2532 US	

REMARKS

This receipt was generated by the automated BLM Collections and Billing System and is a paper representation of a portion of the official electronic record contained therein.

ENTERED
JUN 24 2015
BY: RAM

6/22/2015



RT 275 4 D
ST 6.2 15:00 1003
6/19 06.19



TRK# 8061 6467 1003
FH ZSYA
85004
AZ-US
PHX
FRI - 19 JUN AA
STANDARD OVERNIGHT

From 1 To 1
Date 6/18/2015
Sender's Name Conway & Ivy
Address P.O. Box 1408
City Beauport
State SC ZIP 29901
Company Ivy Minerals, Inc
Address Dept./Floor/Room
City Phoenix AZ ZIP 85004-4427
Company UNITED STATES BUREAU OF LAND MANAGEMENT
Address SUITE 800
City Phoenix AZ ZIP 85004-4427
Address DIVE NORTH CENTRAL PREMISE
City Phoenix AZ ZIP 85004-4427
Address SUITE 800
City Phoenix AZ ZIP 85004-4427
Company UNITED STATES BUREAU OF LAND MANAGEMENT
Address SUITE 800
City Phoenix AZ ZIP 85004-4427
Company UNITED STATES BUREAU OF LAND MANAGEMENT
Address SUITE 800
City Phoenix AZ ZIP 85004-4427
Company UNITED STATES BUREAU OF LAND MANAGEMENT
Address SUITE 800
City Phoenix AZ ZIP 85004-4427

1
2
3
4
5
6
7
8
9
10
11
12
13
14
15
16
17
18
19
20
21
22
23
24
25
26
27
28
29
30
31
32
33
34
35
36
37
38
39
40
41
42
43
44
45
46
47
48
49
50
51
52
53
54
55
56
57
58
59
60
61
62
63
64
65
66
67
68
69
70
71
72
73
74
75
76
77
78
79
80
81
82
83
84
85
86
87
88
89
90
91
92
93
94
95
96
97
98
99
100

RECEIVED
BLM STATE OFFICE
2015 JUN 19 AM 9:42
ARIZONA

FedEx.com 1800.GoFedEx 1800.463.3339

FedEx.com 1800.GoFedEx 1800.463.3339

0200
Name
0200
Recipients Copy

4 Express Package Service * To most locations. Packages up to 150 lbs. For packages over 20 lbs., see the new Fedex Express Priority 2D label.

Next Business Day

FedEx First Overnight
Earlier next business morning delivery to select Monday through SATURDAY Delivery is selected.

FedEx Priority Overnight
Next business morning, Friday shipments will be delivered on Monday unless Saturday Delivery is selected.

FedEx 2DAY
Second business morning, Thursday shipments will be delivered on Friday unless Saturday Delivery is selected.

FedEx 2DAY AM
Saturday Delivery (not available).

FedEx 2DAY
Saturday Delivery (not available).

FedEx Express Saver
Third business day.

FedEx Overnight
First business day.

5 Packaging * Declared value limit \$500
FedEx Envelope* FedEx Pak* FedEx Box* FedEx Tube*

6 Special Handling and Delivery Signature Options
No Signature Required
Declaring a signature for delivery. Package may be delivered to recipient's address at recipient's address.
Direct Signature
Signature required for delivery. Fee applies.
Indirect Signature
Signature required for delivery. Fee applies.
Indirect Signature
Signature required for delivery. Fee applies.

7 Payment Bill To:
Enter FedEx Acct. No. or Credit Card No. below. Acct. No. Cash/Check
Sender's Acct. No. Recipient's Acct. No. Third Party Credit Card

Total Packages Total Weight
Credit Card Acct.

8
9
10
11
12
13
14
15
16
17
18
19
20
21
22
23
24
25
26
27
28
29
30
31
32
33
34
35
36
37
38
39
40
41
42
43
44
45
46
47
48
49
50
51
52
53
54
55
56
57
58
59
60
61
62
63
64
65
66
67
68
69
70
71
72
73
74
75
76
77
78
79
80
81
82
83
84
85
86
87
88
89
90
91
92
93
94
95
96
97
98
99
100



8061 6467 1003

644

Our liability is limited to US\$100 unless you declare a higher value. See the current FedEx Service Guide for details.

Rev. Date 1/17 • P.M. #1802 • ©2015 FedEx • PRINTED IN U.S.A. 576

Ivy Minerals Inc.
P. O. Box 2532
Boise, Idaho 83701

July 21, 2014

782

Amc 421253

347088

~~XXXXXXXXXX~~
~~XXXXXXXXXX~~

98

415427

421247

VIA PRIORITY MAIL

United States Bureau of Land Management
Suite 800
One North Central Avenue
Phoenix, Arizona 85004-4427

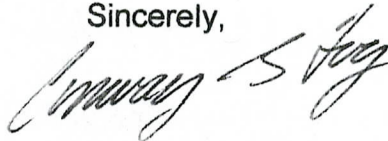
Re: Maintenance Fee Payment for Treasure King Extension #1 through #11
and Treasure King Extension Fraction Claims, Yavapai County, Arizona

BLM Serial #'s AMC # 421253 through AMC # 421264

Greetings:

Enclosed is a check in the amount of \$1860 in payment of the 2015
maintenance fees for the above referenced unpatented lode mining claims. I
have enclosed a self-addressed stamped envelope for returning the receipt.
Thank you very much for your help in this matter.

Sincerely,



NO. OF CLAIMS 12
AMOUNT \$1860.00
RECEIPT NO. 3084957
INIT. [Signature]

** BLM-ASO**

RECEIVED
BLM PHOENIX OFFICE
2014 JUL 24 P 4: 01
PHOENIX, ARIZONA

ENTERED
JUL 28 2014
BY: [Signature]

**UNITED STATES BUREAU OF LAND MANAGEMENT
CLAIM MAINTENANCE FEES**


July 21, 2014

Enclosed are claim maintenance fees in the amount of \$1,860.00 [\$155.00 per claim] for the Claims listed below:

<u>No.</u>	<u>IMC NUMBER</u>	<u>CLAIM NAME</u>
1.	421253	Treasure King Extension #1
2.	421254	Treasure King Extension #2
3.	421255	Treasure King Extension #3
4.	421256	Treasure King Extension #4
5.	421257	Treasure King Extension #5
6.	421258	Treasure King Extension #6
7.	421259	Treasure King FRACTION
8.	421260	Treasure King Extension #7
9.	421261	Treasure King Extension #8
10.	421262	Treasure King Extension #9
11.	421263	Treasure King Extension #10
12.	421264	Treasure King Extension #11

Located in T12N, R1E, Section 36, T11.5N, R1E, Section 24 and recorded in the records of Yavapai County, Arizona in Book 4948, pages 991 through 999 and Book 4949, pages 1 through 3 for the benefit of Ivy Minerals Inc. and Searchlight Exploration, LLC

Submitted by:



Conway G Ivy, President
Ivy Minerals Inc.
P.O. Box 2532
Boise, Idaho 83701
440 - 796 - 7503 [telephone]

RECEIVED
BLM FIELD OFFICE
2014 JUL 24 P 4: 01
PHOENIX, ARIZONA

United States Department of the Interior
Bureau of Land Management
 LANDS/RECREATION & PLANNING
 ONE N CENTRAL AVE
 PHOENIX, AZ 85004 -2203
 Phone: 602-417-9200

ENTERED
 JUL 28 2014
 BY: *[Signature]*

Receipt

No: 3084950

Transaction #: 3176274	
Date of Transaction: 07/25/2014	
CUSTOMER:	
IVY MINERALS INC PO BOX 2532 BOISE, ID 83701-2532 US	

LINE #	QTY	DESCRIPTION	REMARKS	UNIT PRICE	TOTAL
1	1.00	LOCATABLE MINERALS / MINING CLAIMS-NOT NEW-UNADJUD, ONE AUTH NO. ONLY / MINING CLAIM MONEY RECEIVED CASES: AMC421253/\$1860.00	MAINT FEE PYMNT (12) 2015	- n/a -	1860.00
TOTAL:					\$1,860.00

PAYMENT INFORMATION					
1	AMOUNT:	1860.00	POSTMARKED:	07/22/2014	
	TYPE:	CHECK	RECEIVED:	07/24/2014	
	CHECK NO:	2719			
	NAME:	IVY MINERALS INC PO BOX 2532 BOISE ID 83701-2532 US			

REMARKS

This receipt was generated by the automated BLM Collections and Billing System and is a paper representation of a portion of the official electronic record contained therein.

Ivy Minerals Inc.
P. O. Box 2532
Boise, Idaho 83701

July 21, 2014

VIA PRIORITY MAIL

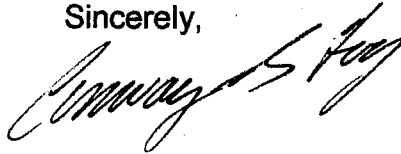
United States Bureau of Land Management
Suite 800
One North Central Avenue
Phoenix, Arizona 85004-4427

Re: Maintenance Fee Payment for Cordes Peak #1 through #14 Claims
Yavapai County, Arizona
BLM Serial #'s AMC # 347088 through AMC # 347101

Greetings:

Enclosed is a check in the amount of \$ 2,170 in payment of the 2015 maintenance fees for the above referenced unpatented lode mining claims. I have enclosed a self-addressed stamped envelope for returning the receipt. Thank you very much for your help in this matter.

Sincerely,



NO. OF CLAIMS 14
AMOUNT \$2170.00
RECEIPT NO. 3084953
INIT. AK

** BLM-ASO**

ENTERED
JUL 28 2014
BY: RAM

RECEIVED
2014 JUL 24 P 4: 07
PHOENIX, ARIZONA

**UNITED STATES BUREAU OF LAND MANAGEMENT
CLAIM MAINTENANCE FEES**


July 21, 2014

Enclosed are claim maintenance fees in the amount of \$2,170.00 [\$155.00 per claim] for the Claims listed below:

<u>No.</u>	<u>IMC NUMBER</u>	<u>CLAIM NAME</u>
1.	347088	Cordes Peak #1
2.	347089	Cordes Peak #2
3.	347090	Cordes Peak #3
4.	347091	Cordes Peak #4
5.	347092	Cordes Peak #5
6.	347093	Cordes Peak #6
7.	347094	Cordes Peak #7
8.	347095	Cordes Peak #8
9.	347096	Cordes Peak #9
10.	347097	Cordes Peak #10
11.	347098	Cordes Peak #11
12.	347099	Cordes Peak #12
13.	347100	Cordes Peak #13
14.	347101	Cordes Peak #14

All located in T11N, R2E, Section 22 and recorded in the records of Yavapai County, Arizona in Book 3413, pages 666 through 679 for the benefit of Ivy Minerals Inc.

Submitted by:



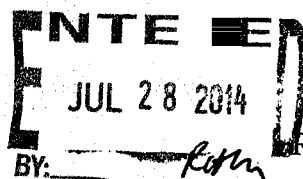
Conway G. Ivy, President
Ivy Minerals Inc.
P.O. Box 2532
Boise, Idaho 83701
440 - 796 - 7503 [telephone]

PHOENIX, ARIZONA

2014 JUL 24 P 11:07

RECEIVED
BLM

United States Department of the Interior
 Bureau of Land Management
 LANDS/RECREATION & PLANNING
 ONE N CENTRAL AVE
 PHOENIX, AZ 85004 -2203
 Phone: 602-417-9200



Receipt

BY: *[Signature]*

No:

3084953

Transaction #: 3176276	
Date of Transaction: 07/25/2014	
CUSTOMER:	
IVY MINERALS INC PO BOX 2532 BOISE, ID 83701-2532 US	

LINE #	QTY	DESCRIPTION	REMARKS	UNIT PRICE	TOTAL
1	1.00	LOCATABLE MINERALS / MINING CLAIMS-NOT NEW-UNADJUD, ONE AUTH NO. ONLY / MINING CLAIM MONEY RECEIVED CASES: AMC347088/\$2170.00	MAINT FEE PYMNT (14) 2015	- n/a -	2170.00
TOTAL:					\$2,170.00

PAYMENT INFORMATION					
1	AMOUNT:	2170.00	POSTMARKED:	07/22/2014	
	TYPE:	CHECK	RECEIVED:	07/24/2014	
	CHECK NO:	2717			
	NAME:	IVY MINERALS INC PO BOX 2532 BOISE ID 83701-2532 US			

REMARKS

This receipt was generated by the automated BLM Collections and Billing System and is a paper representation of a portion of the official electronic record contained therein.

Ivy Minerals Inc.
P. O. Box 2532
Boise, Idaho 83701

July 21, 2014

VIA PRIORITY MAIL

United States Bureau of Land Management
Suite 800
One North Central Avenue
Phoenix, Arizona 85004-4427


Re: Maintenance Fee Payment for Cobre Sud #1 through #16 Claims
Yavapai County, Arizona

**BLM Serial #'s AMC # 415427 through AMC # 415436 and
AMC # 421247 through AMC # 421252**


Greetings:


Enclosed is a check in the amount of \$2,480 in payment of the 2015 maintenance fees for the above referenced unpatented lode mining claims. I have enclosed a self-addressed stamped envelope for returning the receipt. Thank you very much for your help in this matter.

Sincerely,



Conway G. Ivy
President

ENTERED
JUL 28 2014
BY: 

NO. OF CLAIMS 16
AMOUNT \$2480.00
RECEIPT NO. 3084957
INIT. 
** BLM-ASO**

RECEIVED
BLM YAVAPAI OFFICE
2014 JUL 24 P 4: 07
PHOENIX, ARIZONA

**UNITED STATES BUREAU OF LAND MANAGEMENT
CLAIM MAINTENANCE FEES**


July 21, 2014

Enclosed are claim maintenance fees in the amount of \$2,480.00 [\$155.00 per claim] for the Claims listed below:

<u>No.</u>	<u>IMC NUMBER</u>	<u>CLAIM NAME</u>
1.	415427	Cobre Sud #1
2.	415428	Cobre Sud #2
3.	415429	Cobre Sud #3
4.	415430	Cobre Sud #4
5.	415431	Cobre Sud #5
6.	415432	Cobre Sud #6
7.	415433	Cobre Sud #7
8.	415434	Cobre Sud #8
9.	415435	Cobre Sud #9
10.	415436	Cobre Sud #10
11.	421247	Cobre Sud #11
12.	421248	Cobre Sud #12
13.	421249	Cobre Sud #13
14.	421250	Cobre Sud #14
15.	421251	Cobre Sud #15
16.	421252	Cobre Sud #16

Located in T12N, R2E, Section 30 and T12N, R1E, Section 25, and recorded in the records of Yavapai County, Arizona in Book 4875, pages 577 through 586 and Book 4942, pages 688 through 690 for the benefit of Ivy Minerals Inc.

Submitted by:




Conway G. Ivy, President
Ivy Minerals Inc.
P.O. Box 2532
Boise, Idaho 83701
440 - 796 - 7503 [telephone]

PHOENIX, ARIZONA

2014 JUL 24 P 4: 01

RECEIVED
BLM/ARIZONA OFFICE

United States Department of the Interior
 Bureau of Land Management
 LANDS/RECREATION & PLANNING
 ONE N CENTRAL AVE
 PHOENIX, AZ 85004 -2203
 Phone: 602-417-9200



Receipt

No:

3084957

Transaction #: 3176280	
Date of Transaction: 07/25/2014	
CUSTOMER:	
IVY MINERALS INC PO BOX 2532 BOISE, ID 83701-2532 US	

LINE #	QTY	DESCRIPTION	REMARKS	UNIT PRICE	TOTAL
1	1.00	LOCATABLE MINERALS / MINING CLAIMS-NOT NEW-UNADJUD, ONE AUTH NO. ONLY / MINING CLAIM MONEY RECEIVED CASES: AMC415427/\$2480.00	MAINT FEE PYMNT (16) 2015	- n/a -	2480.00
TOTAL:					\$2,480.00

PAYMENT INFORMATION					
1	AMOUNT:	2480.00	POSTMARKED:	07/22/2014	
	TYPE:	CHECK	RECEIVED:	07/24/2014	
	CHECK NO:	2718			
	NAME:	IVY MINERALS INC PO BOX 2532 BOISE ID 83701-2532 US			

REMARKS

This receipt was generated by the automated BLM Collections and Billing System and is a paper representation of a portion of the official electronic record contained therein.

Print postage online - Go to usps.com/postageonline

PLEASE PRESS FIRMLY

PLEASE PRESS FIRMLY



1006

85004

U.S. POSTAGE
PAID
BEAUFORT, SC
29902
JUL 22 14
AMOUNT

\$5.60
00031151-03



Flat Rate Mailing Envelope

For Domestic and International Use

Visit us at usps.com



Any amount of mailable material may be enclosed, as long as the envelope is not modified, and the contents are entirely confined within the envelope with the adhesive provided as the means of closure.

INTERNATIONAL RESTRICTIONS APPLY:

4-POUND WEIGHT LIMIT ON INTERNATIONAL APPLIES

Customs forms are required. Consult the International Mail Manual (IMM) at pe.usps.gov or ask a retail associate for details.

From/Expéditeur:

Conway G. Ivy
P. O. Box 1408
Beaufort, SC 29901



USPS TRACKING #



9114 9011 8986 6664 0122 06

LAB400R Aug. 2013
7600-17-000-0689

To/Destinataire:

United States Bureau of Land Management
Suite 800
One North Central Avenue
Phoenix, Arizona 85004-4427

Country of Destination/Pays de destination:



EP14F

This packaging is the property of the U.S. Postal Service® and is provided solely for use in sending Priority Mail® shipments. Misuse may be a violation of federal law. This packaging is not for resale. EP14F © U.S. Postal Service, Oct. 2009; All rights reserved.

082708 PM EP14F OCT 2008

RECEIVED
BLM AZ STATE OFFICE
2014 JUL 24 P
PHOENIX, ARIZONA



USPS packaging products have been awarded Cradle to Cradle Certification™ for their ecologically intelligent design. For more information go to mbdc.com/usps. Cradle to Cradle Certified™ is a certification mark of MSC.

Please recycle.



Recycled Paper

AMC 347088

Ivy Minerals Inc.
P. O. Box 2532
Boise, Idaho 83701

August 3, 2013

VIA FEDERAL EXPRESS

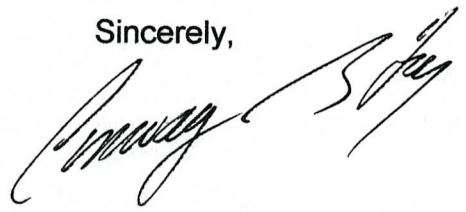
United States Bureau of Land Management
Suite 800
One North Central Avenue
Phoenix, Arizona 85004-4427

Re: Maintenance Fee Payment for Cordes Peak #1 through #14 Claims
Yavapai County, Arizona
BLM Serial #'s AMC # 347088 through AMC # 347101

Greetings:

Enclosed is a check in the amount of \$1960 in payment of the 2013 maintenance fees for the above referenced unpatented lode mining claims. I have enclosed a self-addressed stamped envelope for returning the receipt. Thank you very much for your help in this matter.

Sincerely,



RECEIVED
BLM AZ STATE OFFICE

2013 AUG -6 P 2:26

PHOENIX, ARIZONA

NO. OF CLAIMS 14
AMOUNT \$1960.00
RECEIPT NO. 2849087
INIT. [initials]
** BLM-ASO**

ENTERED INTO COMPUTER
AUG 12 2013 18

**UNITED STATES BUREAU OF LAND MANAGEMENT
CLAIM MAINTENANCE FEES**


August 2, 2013

Enclosed are claim maintenance fees in the amount of \$1,960.00 [\$140.00 per claim] for the Claims listed below:

<u>No.</u>	<u>IMC NUMBER</u>	<u>CLAIM NAME</u>
1.	347088	Cordes Peak #1
2.	347089	Cordes Peak #2
3.	347090	Cordes Peak #3
4.	347091	Cordes Peak #4
5.	347092	Cordes Peak #5
6.	347093	Cordes Peak #6
7.	347094	Cordes Peak #7
8.	347095	Cordes Peak #8
9.	347096	Cordes Peak #9
10.	347097	Cordes Peak #10
11.	347098	Cordes Peak #11
12.	347099	Cordes Peak #12
13.	347100	Cordes Peak #13
14.	347101	Cordes Peak #14

All located in T11N, R2E, Section 22 and recorded in the records of Yavapai County, Arizona in Book 3413, pages 666 through 679 for the benefit of Ivy Minerals Inc.

Submitted by:



**Conway G. Ivy, President
Ivy Minerals Inc.
P.O. Box 2532
Boise, Idaho 83701
440 - 796 - 7503 [telephone]**

PHOENIX, ARIZONA

2013 AUG - 6 P 2: 21

RECEIVED
BLM AZ STATE OFFICE

United States Department of the Interior
Bureau of Land Management
 LANDS/RECREATION & PLANNING
 ONE N CENTRAL AVE
 PHOENIX, AZ 85004 -2203
 Phone: 602-417-9200

Receipt

No: 2849087

Transaction #: 2934795	
Date of Transaction: 08/07/2013	
CUSTOMER:	
IVY MINERALS INC PO BOX 2532 BOISE, ID 83701-2532 US	

LINE #	QTY	DESCRIPTION	REMARKS	UNIT PRICE	TOTAL
1	1.00	LOCATABLE MINERALS / MINING CLAIMS-NOT NEW-UNADJUD, ONE AUTH NO. ONLY / MINING CLAIM MONEY RECEIVED CASES: AMC347088/\$1960.00	MAINT FEE PYMNT (14) 2014	- n/a -	1960.00
TOTAL:					\$1,960.00

PAYMENT INFORMATION					
1	AMOUNT:	1960.00	POSTMARKED:	08/06/2013	
	TYPE:	CHECK	RECEIVED:	08/06/2013	
	CHECK NO:	2515			
	NAME:	IVY MINERALS INC PO BOX 2532 BOISE ID 83701-2532 US			

REMARKS

This receipt was generated by the automated BLM Collections and Billing System and is a paper representation of a portion of the official electronic record contained therein.

Ivy Minerals Inc.
P. O. Box 2532
Boise, Idaho 83701

Amc 415427
Amc 347088

August 6, 2012

VIA PRIORITY MAIL

United States Bureau of Land Management
Suite 800
One North Central Avenue
Phoenix, Arizona 85004-4427


Re: Maintenance Fee Payment for Cobre Sud #1 through #10 Claims
Yavapai County, Arizona

BLM Serial #'s AMC # 415427 through AMC # 415436

Greetings:

Enclosed is a check in the amount of \$1400 in payment of the 2013 maintenance fees for the above referenced unpatented lode mining claims. I have enclosed a self-addressed stamped envelope for returning the receipt. Thank you very much for your help in this matter.

Sincerely,



ENTERED INTO COMPUTER

8/22/12 AT

RECEIVED
BLM AZ STATE OFFICE
2012 AUG -9 P 3:01
PHOENIX, ARIZONA

MAINTENANCE FEE PAYMENT

Claimant Name: Ivy Minerals, Inc.
 Address: P.O. Box 2532
 City: Boise State: ID Zip: 83701
 Telephone: 843-379-0316
 E-mail address: _____
 Signature: _____

Check here if this is a change of address.

RECEIVED
 BLM AZ STATE OFFICE
 2012 AUG -9 P 3:06
 PHOENIX, ARIZONA
 BLM
 Date
 Stamp

LINE NO.	AMC NUMBER	CLAIM/SITE NAME	COUNTY RECORDER DATA (If available)	TWP	RNG	SEC
1	415427	Cobre Sud #1 thru #10	Book 4875 pages 577	12N	2E	30
2	thru		thru 586			
3	415436	<i>10</i>				
4						
5						
6						
7						
8						
9						
10						

List additional claims on Form MCF114.

**Bureau of Land Management
 Arizona State Office
www.az.blm.gov**

No. of Claims: 24 x \$ 140 = 3360
 Check No: 2360 & 2361 Init. PNL
 Receipt No.: 2627710
For BLM Use Only

**Form: MCF112
 Revised July 2005**

**Ivy Minerals Inc.
P. O. Box 2532
Boise, Idaho 83701**

August 6, 2012

VIA PRIORITY MAIL


United States Bureau of Land Management
Suite 800
One North Central Avenue
Phoenix, Arizona 85004-4427

Re: Maintenance Fee Payment for Cordes Peak #1 through #14 Claims
Yavapai County, Arizona
BLM Serial #'s AMC # 347088 through AMC # 347101

Greetings:

Enclosed is a check in the amount of \$1960 in payment of the 2013 maintenance fees for the above referenced unpatented lode mining claims. I have enclosed a self-addressed stamped envelope for returning the receipt. Thank you very much for your help in this matter.

Sincerely,



RECEIVED
BLM AZ STATE OFFICE
2012 AUG - 9 P 3: 06
PHOENIX, ARIZONA

MAINTENANCE FEE PAYMENT

Claimant Name: Ivy Minerals, Inc.
 Address: P.O. Box 2532
 City: Boise State: ID Zip: 83701
 Telephone: 843-379-0316
 E-mail address: _____
 Signature: _____

Check here if this is a change of address.

BLM
Date
Stamp

2012 AUG - 9 P 3: 06

PHOENIX, ARIZONA

RECEIVED
BLM AZ STATE OFFICE

LINE NO.	AMC NUMBER	CLAIM/SITE NAME	COUNTY RECORDER DATA (If available)	TWP	RNG	SEC
1	347088	Cordes Peak #1 thru	Book 34173 pages 666	11N	2E	22
2	thru	#14	thru 679			
3	347101					
4						
5						
6						
7						
8						
9						
10						

List additional claims on Form MCF114.

Bureau of Land Management
Arizona State Office
www.az.blm.gov

No. of Claims: _____ x \$ 140 _____
 Check No: _____ Init. _____
 Receipt No.: _____
For BLM Use Only

Form: MCF112
 Revised July 2005

**Conway G. Ivy
Ivy Minerals Inc.
P. O. Box 1408
Beaufort, SC 29901**

RECEIVED
BLM AZ STATE OFFICE
2012 AUG -9 P 3:06
PHOENIX, ARIZONA

**United States Bureau of Land Management
Suite 800
One North Central Avenue
Phoenix, Arizona 85004-4427**



UNITED STATES POSTAL SERVICE

United States Postal Service®
DELIVERY CONFIRMATION™




0310 3490 0000 8787 5618

RECEIVED
BLM 7 STATION OFFICE
2012 AUG -9 P 3 06
PHOENIX, ARIZONA



UNITED STATES
POSTAL SERVICE

1006



85004

U.S. POSTAGE
PAID
BEAUFORT, SC
29902
AUG 07, 12
AMOUNT

\$5.90

00014252-03

EP14H JAN 2011 Outer Dimension: 10 x 5

United States Department of the Interior
 Bureau of Land Management
 LANDS/RECREATION & PLANNING
 ONE N CENTRAL AVE
 PHOENIX, AZ 85004 -2203
 Phone: 602-417-9200

Receipt

No:

2627716

Transaction #: 2708170	
Date of Transaction: 08/10/2012	
CUSTOMER:	
IVY MINERALS INC PO BOX 2532 BOISE, ID 83701-2532 US	

LINE #	QTY	DESCRIPTION	REMARKS	UNIT PRICE	TOTAL
1	1.00	LOCATABLE MINERALS / MINING CLAIMS-NOT NEW-UNADJUD, ONE AUTH NO. ONLY / MINING CLAIM MONEY RECEIVED CASES: AMC415427/\$3360.00	MAINT 2013/24	- n/a -	3360.00
TOTAL:					\$3,360.00

PAYMENT INFORMATION			
1	AMOUNT:	1960.00	POSTMARKED: 08/07/2012
	TYPE:	CHECK	RECEIVED: 08/10/2012
	CHECK NO:	2360	
	NAME:	IVY MINERALS INC PO BOX 2532 BOISE ID 83701-2532 US	
2	AMOUNT:	1400.00	POSTMARKED: 08/07/2012
	TYPE:	CHECK	RECEIVED: 08/10/2012
	CHECK NO:	2361	
	NAME:	IVY MINERALS INC PO BOX 2532 BOISE ID 83701-2532 US	

REMARKS

This receipt was generated by the automated BLM Collections and Billing System and is a paper representation of a portion of the official electronic record contained therein.

AMC 347088

MAINTENANCE FEE PAYMENT

Claimant Name: Ivy Minerals, Inc.
Address: P.O. Box 2532
City: Boise State: ID Zip: 83701
Telephone: 843-379-0316
E-mail address: _____
Signature: _____

Check here if this is a change of address.

RECEIVED
BLM AZ STATE OFFICE
2011 AUG 31 A 7:50
PHOENIX, ARIZONA
BLM
Date
Stamp

LINE NO.	AMC NUMBER	CLAIM/SITE NAME	COUNTY RECORDER DATA (If available)	TWP	RNG	SEC
1	347088	Cordes Peak #1 thru	Book 34173 pages 666	11N	2E	22
2	thru	#14	thru 679, Yavapai Co., AZ			
3	347101					
4						
5						
6						
7						
8						
9						
10						

List additional claims on Form MCF114.

Bureau of Land Management
Arizona State Office
www.az.blm.gov

No. of Claims: 14 x \$140 = \$1,960
Check No: _____ Init. [Signature]
Receipt No.: 242148
For BLM Use Only

Form: MCF112
Revised July 2005

This form is available from the Arizona Department of Mines and Mineral Resources and may be reproduced.

ENTERED INTO COMPUTER

9/8/11 AT

**Ivy Minerals Inc.
P. O. Box 2532
Boise, Idaho 83701**

August 1, 2011

VIA PRIORITY MAIL


United States Bureau of Land Management
222 North Central Avenue
Phoenix, Arizona 85004-2203

Re: Maintenance Fee Payment for Cordes Peak #1 through #14 Claims
Yavapai County, Arizona
BLM Serial #'s AMC # 347088 through AMC # 347101

Greetings:

Enclosed is a check in the amount of \$1960 in payment of the 2012 maintenance fees for the above referenced unpatented lode mining claims. I have enclosed a self addressed stamped envelope for returning the receipt. Thank you very much for your help in this matter.

Sincerely,



PHOENIX, ARIZONA

2011 AUG 31 A 7:50

RECEIVED
BLM AZ STATE OFFICE

United States Department of the Interior
Bureau of Land Management
 LANDS/RECREATION & PLANNING
 ONE N CENTRAL AVE
 PHOENIX, AZ 85004 -2203
 Phone: 602-417-9200

Receipt

No:

2421148

Transaction #: 2496587	
Date of Transaction: 08/31/2011	
CUSTOMER:	
	IVY MINERALS INC PO BOX 2532 BOISE, ID 83701-2532 US

LINE #	QTY	DESCRIPTION	REMARKS	UNIT PRICE	TOTAL
1	1.00	LOCATABLE MINERALS / MINING CLAIMS-NOT NEW-UNADJUD, ONE AUTH NO. ONLY / MINING CLAIM MONEY RECEIVED CASES: AMC347088/\$1960.00	MAINT-14	- n/a -	1960.00
TOTAL:					\$1,960.00

PAYMENT INFORMATION					
1	AMOUNT:	1960.00	POSTMARKED:	08/29/2011	
	TYPE:	CHECK	RECEIVED:	08/31/2011	
	CHECK NO:	2198			
	NAME:	IVY MINERALS INC PO BOX 2532 BOISE ID 83701-2532 US			

REMARKS

This receipt was generated by the automated BLM Collections and Billing System and is a paper representation of a portion of the official electronic record contained therein.

Conway G. Ivy
Ivy Minerals Inc.
P. O. Box 1408
Beaufort, SC 29901

RECEIVED
POSTAL OFFICE

SEP 20 12:27

PHOENIX, ARIZONA

United States Bureau of Land Management
222 North Central Avenue
Phoenix, Arizona 85004-2203

ARIZONA

POST 27

OFFICE

Conway G. Ivy
Ivy Minerals Inc.
P. O. Box 1408
Beaufort, SC 29901



Apply



1006



85004


U.S. POSTAGE
PAID
BEAUFORT, SC
29902
AUG 01, 11
AMOUNT

\$5.65
00087590-03

OTF

RECEIVED
POST OFFICE
AUG 01 12:27
ARIZONA

United States Postal Service®
DELIVERY CONFIRMATION™




0310 1230 0002 1836 6806

NIXIE 850 DE 1 00 08/04/11

RETURN TO SENDER
NOT DELIVERABLE AS ADDRESSED
UNABLE TO FORWARD

EC: 29901140808 *1779-06709-04-29

29901@1408



ENVELOPE



Flat Rate Mailing Envelope
For Domestic and International Use
Visit us at usps.com

When used internationally affix customs declarations (PS Form 2976, or 2976A).

RECEIVED
SUMMIT STATE OFFICE
AUG 30 12:27

PHOENIX, ARIZONA



Here:

ORIGIN (POSTAL SERVICE USE ONLY)			
PO ZIP Code 29901	Day of Delivery <input checked="" type="checkbox"/> Next <input type="checkbox"/> 2nd <input type="checkbox"/> 2nd Del. Day	Postage \$ 18.30	
Date Accepted 8/29/11	Scheduled Date of Delivery Month 8 Day 30	Return Receipt Fee \$	
Time Accepted 12:01 <input type="checkbox"/> AM <input checked="" type="checkbox"/> PM	Scheduled Time of Delivery <input checked="" type="checkbox"/> Noon <input type="checkbox"/> 3 PM	COD Fee \$	Insurance Fee \$
Flat Rate <input type="checkbox"/> or Weight	Military <input type="checkbox"/> 2nd Day <input type="checkbox"/> 3rd Day	Total Postage & Fees \$ 18.50	
lbs. ozs.	Int'l Alpha Country Code	Acceptance Emp. Initials [Signature]	



Addressee Copy
Label 11-B, March 2004

Post Office To Addressee

DELIVERY (POSTAL USE ONLY)		
Delivery Attempt	Time	<input type="checkbox"/> AM <input type="checkbox"/> PM
Employee Signature		
Mo. Day		
Delivery Attempt	Time	<input type="checkbox"/> AM <input type="checkbox"/> PM
Employee Signature		
Mo. Day		
Delivery Date	Time	<input type="checkbox"/> AM <input type="checkbox"/> PM
Employee Signature		
Mo. Day		

CUSTOMER USE ONLY

WAIVER OF SIGNATURE (Domestic Mail Only)
Additional merchandise insurance is void if customer requests waiver of signature. I wish delivery to be made without obtaining signature of addressee or addressee's agent (if delivery employee judges that article can be left in secure location) and I authorize that delivery employee's signature constitutes valid proof of delivery.

NO DELIVERY
 Weekend Holiday Mailer Signature

FROM: (PLEASE PRINT) PHONE ()

Conway B. Ivy
Ivy Minerals Inc
P.O. BOX 1408
Beaufort, SC 29901

1460

TO: (PLEASE PRINT) PHONE ()

U.S. BUREAU OF LAND MANAGEMENT
SUITE 800
ONE NORTH CENTRAL AVENUE
PHOENIX, AZ 85004

ZIP + 4 (U.S. ADDRESSES ONLY. DO NOT USE FOR FOREIGN POSTAL CODES.)
8 5 0 0 4 + 4 4 2 7

FOR PICKUP OR TRACKING
Visit www.usps.com
Call 1-800-222-1811



Cradle to Cradle Certification is awarded to products that pursue an innovative vision of ecologically-intelligent design that eliminates the concept of waste. This USPS® packaging has been certified for its material content, recyclability, and manufacturing characteristics.

Please recycle.



EP13F

EP13F JULY 2007 © U.S. Postal Service

PRESS HARD. YOU ARE MAKING 3 COPIES.

This packaging is the property of the U.S. Postal Service® and is provided solely for use in sending Express Mail®. Misuse may be a violation of federal law. This packaging is not for resale.

**Ivy Minerals Inc.
P. O. Box 2532
Boise, Idaho 83701**

August 23, 2010

AMC 347088

VIA PRIORITY MAIL

United States Bureau of Land Management
222 North Central Avenue
Phoenix, Arizona 85004-2203

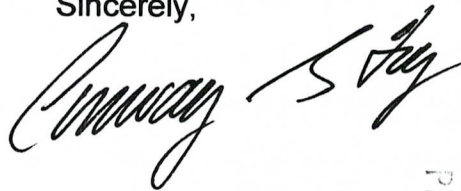
Re: Maintenance Fee Payment for Cordes Peak #1 through #14 Claims
Yavapai County, Arizona
BLM Serial #'s AMC # 347088 through AMC # 347101

Greetings:

Enclosed is a check in the amount of \$1960.00 in payment of the 2010 maintenance fees for the above referenced unpatented lode mining claims. I have enclosed a self addressed stamped envelope for returning the receipt.

Thank you very much for your help in this matter.

Sincerely,



PHOENIX, ARIZONA

2010 SEP 10 A 8:42

RECEIVED
BLM AZ STATE OFFICE

RE 9/21/10

ENTERED IN COMPUTER

RECEIVED
BLM AZ STATE OFFICE

2010 SEP 10 A 8:42

PHOENIX, ARIZONA

BLM Date Stamp

MAINTENANCE FEE PAYMENT

Claimant Name: Ivy Minerals, Inc.

Address: P.O. Box 2532

City: Boise State: ID Zip: 83701

Telephone: 843-379-0316

E-mail address: cojuy@speakeasy.net

Signature: *[Handwritten Signature]*

Check here if this is a change of address.

LINE NO.	AMC NUMBER	CLAIM/SITE NAME	COUNTY RECORDER DATA (If available)	TWP	RNG	SEC
1	347088	Cordes Peak #1 thru	Book 34173 pages 666	11N	2E	22
2	thru	#14	thru 679			
3	347101					
4						
5						
6						
7						
8						
9						
10						

List additional claims on Form MCF114.

**Bureau of Land Management
Arizona State Office
www.az.blm.gov**

No. of Claims: <u>14</u> x \$140 = <u>1,960</u>
Check No: <u>2042</u> Init. <u>JMC</u>
Receipt No.: <u>221440</u>
For BLM Use Only

**Form: MCF112
Revised July 2005**

This form is available from the Arizona Department of Mines and Mineral Resources and may be reproduced.

**Ivy Minerals Inc.
P. O. Box 2532
Boise, Idaho 83701**

September 8, 2010

VIA FEDERAL EXPRESS

United States Bureau of Land Management
Suite 800
One North Central Avenue
Phoenix, Arizona 85004-4427

Re: Maintenance Fee Payment for Cordes Peak #1 through #14 Claims
Yavapai County, Arizona
BLM Serial #'s AMC # 347088 through AMC # 347101

RECEIVED
BLM AZ STATE OFFICE
2010 SEP 10 A 8:43
PHOENIX, ARIZONA

Greetings:


On August 24, 2010 I mailed to you the maintenance fee payments due for the above referenced claims. In the past I had always mailed them to 222 North Central Avenue, Phoenix, Arizona 85004 and the fees were always received by you. However, this year the mail was returned to me at our Boise Post Office Box.

I spoke with Eric in your office who informed me the address I used was your location over a decade ago. Though I realize determining the proper address is my responsibility, Eric said that if I provided the envelope indicating that the maintenance fee payment was post marked prior to August 31st that you would accept my payment as a timely payment.

I have enclosed the unopened Priority Mail envelope in which I mailed the fees and which was returned to my Boise Post Office. The Post Mark on the unopened envelope is August 24, 2010. In addition I have enclosed a copy of the USPS Track & Confirm record which indicates the envelope was mailed on August 24, 2010 and returned to my Boise address on August 31, 2010. I have also enclosed copies of the Delivery Confirmation Receipt and the payment receipt which also indicate mailing on August 24th.

I very much appreciate your understanding in this matter. Should you not be able to reflect the timely payment of the maintenance fees I would appreciate it if you would call me as soon as possible at 440-796-7503. Thank you very much for your efforts.

Sincerely,



Conway G. Ivy
President



Track & Confirm

Search Results

Label/Receipt Number: 0308 3390 0000 6247 0674

Class: **Priority Mail®**

Service(s): **Delivery Confirmation™**

Status: **Delivered**

Track & Confirm

Enter Label/Receipt Number.

Your item was delivered at 4:59 am on August 31, 2010 in BOISE, ID 83701.

[Go >](#)

Detailed Results:

- **Delivered, August 31, 2010, 4:59 am, BOISE, ID 83701**
- **Undeliverable as Addressed, August 26, 2010, 9:55 am, PHOENIX, AZ 85004**
- **Out for Delivery or Available at PO Box, August 26, 2010, 9:26 am, PHOENIX, AZ 85034**
- **Sorting Complete, August 26, 2010, 8:56 am, PHOENIX, AZ 85034**
- **Arrival at Post Office, August 26, 2010, 4:31 am, PHOENIX, AZ 85034**
- **Processed through Sort Facility, August 25, 2010, 9:20 pm, PHOENIX, AZ 85043**
- **Acceptance, August 24, 2010, 1:49 pm, BEAUFORT, SC 29902**

Notification Options

Track & Confirm by email

Get current event information or updates for your item sent to you or others by email. [Go >](#)

RECEIVED
 BLM AZ STATE OFFICE
 2010 SEP 10 A 8:43
 PHOENIX, ARIZONA

U.S. Postal Service™ Delivery Confirmation™ Receipt

Postage and Delivery Confirmation fees must be paid before mailing.

Article Sent To: (to be completed by mailer)

U S BLM
222 N. CENTRAL AVE
PHOENIX, AZ 85004

DELIVERY CONFIRMATION NUMBER: 4290 4247 674 0000 0000 0000 0000 0000



POSTAL CUSTOMER:
 Keep this receipt. For Inquiries:
 Access internet web site at
www.usps.com[®]
 or call 1-800-222-1811

CHECK ONE (POSTAL USE ONLY)

- Priority Mail™ Service
- First-Class Mail® parcel
- Package Services parcel

(See Reverse)

PS Form 152, May 2002

USPS BEAUFORT MPO
 BEAUFORT, South Carolina
 299029998
 1254920659 -0096
 (843)525-9085 01:50:22 PM

Product Description	Sales Receipt Qty	Unit Price	Final Price
---------------------	-------------------	------------	-------------

PHOENIX AZ 85004 Zone-7 Priority Mail Flat Rate Env			\$4.90
-----------------------------------------------------------	--	--	--------

1.10 oz.
 Expected Delivery: Thu 08/26/10
 Delivery Confirmation \$0.70
 Label #: 03083390000062470674

Issue PVI: *Em* \$5.60

LOS ANGELES CA 90030 Zone-8 Priority Mail Flat Rate Env			\$4.90
---------------------------------------------------------------	--	--	--------

0.60 oz.
 Issue PVI: *Pimmco* \$4.90

WILMINGTON DE 19886 Zone-4 Priority Mail Flat Rate Env			\$4.90
--------------------------------------------------------------	--	--	--------

0.60 oz.
 Issue PVI: \$4.90

2009 Forever Stamp PSA Dbl-Sd Bklt	1	\$8.80 <i>Pimmco</i>	\$8.80
2009 Forever Stamp PSA Dbl-Sd Bklt	1	\$8.80	\$8.80

Total: \$33.00

Paid by:
 VISA \$33.00
 Account #: XXXXXXXXXXXX8074
 Approval #: 004053
 Transaction #: 541
 23 903530566

Order stamps at USPS.com/shop or call 1-800-Stamp24. Go to USPS.com/clicknship to print shipping labels with postage. For other information call 1-800-ASK-USPS.

 Get your mail when and where you want it with a secure Post Office Box. Sign up for a box online at usps.com/poboxes.

Bill#: 1000402035959
 Clerk: 10

All sales final on stamps and postage
 Refunds for guaranteed services only
 Thank you for your business

 HELP US SERVE YOU BETTER

Go to: <https://postalexperience.com/Pos>

TELL US ABOUT YOUR RECENT
 POSTAL EXPERIENCE

RECEIVED
 BLM AZ STATE OFFICE
 2010 SEP 10 A 8:43
 PHOENIX, ARIZONA

United States Department of the Interior

Bureau of Land Management
 LANDS/RECREATION & PLANNING
 ONE N CENTRAL AVE
 PHOENIX, AZ 85004 -2203

Receipt

No:

2214401

Phone:

Transaction #: 2284544	
Date of Transaction: 09/13/2010	
CUSTOMER:	
IVY MINERALS INC PO BOX 2532 BOISE, ID 83701-2532 US	

LINE #	QTY	DESCRIPTION	REMARKS	UNIT PRICE	TOTAL
1	1.00	LOCATABLE MINERALS / MINING CLAIMS-NOT NEW-UNADJUD, ONE AUTH NO. ONLY / MINING CLAIM MONEY RECEIVED CASES: AMC347088/\$1960.00	MAINT 2011/14	- n/a -	1960.00
TOTAL:					\$1,960.00

PAYMENT INFORMATION					
1	AMOUNT:	1960.00	POSTMARKED:	08/24/2010	
	TYPE:	CHECK	RECEIVED:	09/10/2010	
	CHECK NO:	2042			
	NAME:	IVY MINERALS INC PO BOX 2532 BOISE ID 83701-2532 US			

REMARKS

This receipt was generated by the automated BLM Collections and Billing System and is a paper representation of a portion of the official electronic record contained therein.

Conway G. Ivy
Ivy Minerals Inc.
P. O. Box 2532
Boise, Idaho 83701


United States Bureau of Land Management
222 North Central Avenue
Phoenix, Arizona 85004-2203



Apply Priority Mail Postage Here



United States Postal Service® DELIVERY CONFIRMATION™



0308 3390 0000 6247 0674

Handwritten signature in blue ink

EXPIRED stamp



UNITED STATES POSTAL SERVICE

Mailing Envelope

Visit us at usps.com



Recycled
Paper

PLEASE PRESS FIRMLY

PLEASE PRESS FIRMLY

Mail bearing stamp postage inside the mailer must be canceled by U.S. Postal Service prior to inserting into mailer.

HOW TO USE:

1. Place pre-addressed envelope inside this Priority Mail mailer
 - Make sure the address shows through the window
 - Any postage placed on the envelope must appear in the window area
 - Any postage applied to the envelope must be canceled by a USPS employee
2. Affix (appropriate) Priority Mail postage or meter strip to the front of the Priority Mail mailer
3. Seal flap on Priority Mail mailer envelope



Cradle to Cradle Certification is awarded to products that pursue an innovative vision of ecologically-intelligent design that eliminates the concept of waste. This USPS® packaging has been certified for its material content, recyclability, and manufacturing characteristics.

Please recycle.



EP14H

AMC 347088

**Ivy Minerals Inc.
P. O. Box 2532
Boise, Idaho 83701**

August 10, 2009

VIA PRIORITY MAIL

United States Bureau of Land Management
222 North Central Avenue
Phoenix, Arizona 85004-2203

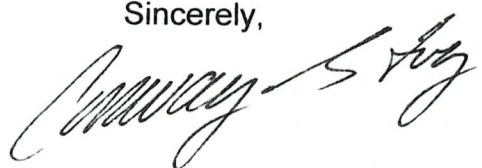
RECEIVED
BLM AZ STATE OFFICE
2009 AUG 13 A 8:15
PHOENIX, ARIZONA

Re: Maintenance Fee Payment for Cordes Peak #1 through #14 Claims
Yavapai County, Arizona L
BLM Serial #'s AMC # 347088 through AMC # 347101

Greetings:

Enclosed is a check in the amount of \$1960 in payment of the 2009 maintenance fees for the above referenced unpatented lode mining claims. I have enclosed a self addressed stamped envelope for returning the receipt. Thank you very much for your help in this matter.

Sincerely,

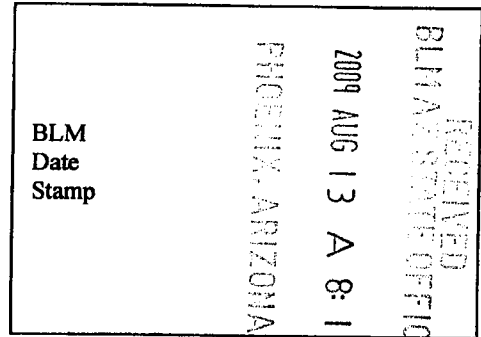


ENTERED
AUG 28 2009
279

MAINTENANCE FEE PAYMENT

Claimant Name: Ivy Minerals, Inc.
 Address: P.O. Box 2532
 City: Boise State: ID Zip: 83701
 Telephone: 843-379-0316
 E-mail address: ivy@speakersy.net
 Signature: [Handwritten Signature]

Check here if this is a change of address.



LINE NO.	AMC NUMBER	CLAIM/SITE NAME	COUNTY RECORDER DATA (If available)	TWP	RNG	SEC
1	347088	Cordes Peak #1 thru	Book 34173 pages 666	11N	2E	22
2	thru	#14	thru 679			
3	347101					
4						
5						
6						
7						
8						
9						
10						

List additional claims on Form MCF114.

Bureau of Land Management
 Arizona State Office
www.az.blm.gov

No. of Claims: 14 x \$140 = 1960
 Check No: 1903 Init. SP28
 Receipt No.: 1977594
 For BLM Use Only

Form: MCF112
 Revised July 2005

This form is available from the Arizona Department of Mines and Mineral Resources and may be reproduced.

United States Department of the Interior
Bureau of Land Management
 BUSINESS & SUPPORT SVCS DIV
 ONE N CENTRAL AVE SUITE 800
 PHOENIX, AZ 85004 -4427
 Phone: (602) 417-9200

Receipt

No: 1977594

Transaction #: 2041591	
Date of Transaction: 08/14/2009	
CUSTOMER:	IVY MINERALS INC PO BOX 2532 BOISE,ID 83701-2532 US

LINE #	QTY	DESCRIPTION	REMARKS	UNIT PRICE	TOTAL
1	1.00	LOCATABLE MINERALS / MINING CLAIMS-NOT NEW-UNADJUD,ONE AUTH NO. ONLY / MINING CLAIM MONEY RECEIVED CASES: AMC347088/\$1960.00	MAINT 2010	- n/a -	1960.00
TOTAL:					\$1,960.00

PAYMENT INFORMATION					
1	AMOUNT:	1960.00	POSTMARKED:	08/10/2009	
	TYPE:	CHECK	RECEIVED:	08/13/2009	
	CHECK NO:	1903			
	NAME:	IVY MINERALS INC PO BOX 2532 BOISE ID 83701-2532 US			

REMARKS

This receipt was generated by the automated BLM Collections and Billing System and is a paper representation of a portion of the official electronic record contained therein.

Ivy Minerals Inc.
P. O. Box 2532
Boise, Idaho 83701

AMC 347088

August 12, 2008

United States Bureau of Land Management
Suite 800
One North Central Avenue
Phoenix, Arizona 85004

PHOENIX, AZ

2008 AUG 19 A 11: 50

RECEIVED
B.L.M. AZ STATE OFFICE

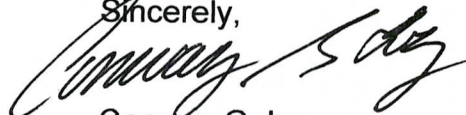
Re: Maintenance Fees for
Cordes Peak #1 thru #14
IMC # 347088 thru #347101

Greetings:

Enclosed is a check in the amount of \$1,750.00 in payment of the maintenance fees due on the above referenced claims. Also enclosed is a self addresses stamped envelope in which to return the receipt of payment to me.

Thank you for your help in this matter.

Sincerely,



Conway G. Ivy
President

RE 9/8/08

ENTERED IN COMPUTER

MAINTENANCE FEE PAYMENT

Claimant Name: Ivy Minerals, Inc.
 Address: P.O. Box 2532
 City: Boise State: ID Zip: 83701
 Telephone: 713-961-0011
 E-mail address: _____
 Signature: _____

RECEIVED
 B.L.M. AZ STATE OFFICE
 2008 AUG 19 A 11:50
 PHOENIX, AZ
 BLM
 Date
 Stamp

Check here if this is a change of address.

LINE NO.	AMC NUMBER	CLAIM/SITE NAME	COUNTY RECORDER DATA (If available)	TWP	RNG	SEC
1	347088	Cordes Peak #1 thru	Book 34173 pages 666	11N	2E	22
2	thru	#14	thru 679			
3	347101					
4						
5						
6						
7						
8						
9						
10						

List additional claims on Form MCF114.

Bureau of Land Management
Arizona State Office
www.az.blm.gov

No. of Claims: 14 x \$125 = 1750.00
 Check No: 1768 Init. SPB
 Receipt No.: 1765065
For BLM Use Only

Form: MCF112
 Revised July 2005

United States Department of the Interior

Bureau of Land Management
 BUSINESS & SUPPORT SVCS DIV
 ONE N CENTRAL AVE SUITE 800
 PHOENIX, AZ 85004 -4427
 Phone: (602) 417-9200

Receipt

No: 1765065

Transaction #: 1822650	
Date of Transaction: 08/19/2008	
CUSTOMER:	IVY MINERALS BOX 2532 BOISE,ID 83701

LINE #	QTY	DESCRIPTION	REMARKS	UNIT PRICE	TOTAL
1	1.00	LOCATABLE MINERALS / MINING CLAIMS-NOT NEW-UNADJUD,ONE AUTH NO. ONLY / MINING CLAIM MONEY RECEIVED (455) CASES: AMC347088/\$1750.00	MAINT 2009	- n/a -	1750.00
TOTAL:					\$1,750.00

PAYMENT INFORMATION					
1	AMOUNT:	\$1,750.00	POSTMARKED:	N/A	
	TYPE:	CHECK	RECEIVED:	08/19/2008	
	CHECK NO:	1768			
	NAME:	IVY MINERALS BOX 2532 BOISE ID 83701			

REMARKS

This receipt was generated by the automated BLM Collections and Billing System and is a paper representation of a portion of the official electronic record contained therein.

AMC 347088

**Ivy Minerals Inc.
P. O. Box 2532
Boise, Idaho 83701**

August 14, 2007

VIA PRIORITY MAIL

United States Bureau of Land Management
222 North Central Avenue
Phoenix, Arizona 85004-2203

Re: Maintenance Fee Payment for Cordes Peak #1 through #14 Claims
Yavapai County, Arizona
BLM Serial #'s AMC # 347088 through AMC # 347101

Greetings:

Enclosed is a check in the amount of \$1750 in payment of the 2007 maintenance fees for the above referenced unpatented lode mining claims. I have enclosed a self addressed stamped envelope for returning the receipt. Thank you very much for your help in this matter.

Sincerely,



PHOENIX, ARIZONA

2007 AUG 17 A 8:39

RECEIVED
B.L.M. AZ STATE OFFICE

14


UNITED STATES BUREAU OF LAND MANAGEMENT
CLAIM MAINTENANCE FEES
August 14, 2007

Enclosed are claim maintenance fees in the amount of \$1,750.00 [\$125.00 per claim] for the Claims listed below:

<u>No.</u>	<u>IMC NUMBER</u>	<u>CLAIM NAME</u>
1.	347088	Cordes Peak #1
2.	347089	Cordes Peak #2
3.	347090	Cordes Peak #3
4.	347091	Cordes Peak #4
5.	347092	Cordes Peak #5
6.	347093	Cordes Peak #6
7.	347094	Cordes Peak #7
8.	347095	Cordes Peak #8
9.	347096	Cordes Peak #9
10.	347097	Cordes Peak #10
11.	347098	Cordes Peak #11
12.	347099	Cordes Peak #12
13.	347100	Cordes Peak #13
14.	347101	Cordes Peak #14

All located in T11N, R2E, Section 22 and recorded in the records of Yavapai County, Arizona in Book 3413, pages 666 through 679 for the benefit of Ivy Minerals Inc.

Submitted by:



Conway G. Ivy, President
Ivy Minerals Inc.
P.O. Box 2532
Boise, Idaho 83701
440 - 796 - 7503 [telephone]

PHOENIX, ARIZONA

2007 AUG 17 A 8:39

RECEIVED
B.L.M. AZ STATE OFFICE

MAINTENANCE FEE PAYMENT

Claimant Name: Ivy Minerals, Inc.
 Address: P.O. Box 2532
 City: Boise State: ID Zip: 83701
 Telephone: 713-961-0011
 E-mail address: _____
 Signature: *[Handwritten Signature]*

RECEIVED
 B.L.M. AZ STATE OFFICE
 2001 AUG 17 A 8:38
 PHOENIX, ARIZONA
 BLM
 Date
 Stamp

Check here if this is a change of address.

LINE NO.	AMC NUMBER	CLAIM/SITE NAME	COUNTY RECORDER DATA (If available)	TWP	RNG	SEC
1	347088	Cordes Peak #1 thru	Book 34173 pages 666	11N	2E	22
2	thru	#14	thru 679			
3	347101					
4						
5						
6						
7						
8						
9						
10						

List additional claims on Form MCF114.

Bureau of Land Management
Arizona State Office
www.az.blm.gov

No. of Claims: _____ x \$125 = _____
 Check No: _____ Init. _____
 Receipt No.: _____
For BLM Use Only

Form: MCF112
 Revised July 2005

United States Department of the Interior

Bureau of Land Management

BUSINESS & SUPPORT SVCS DIV

ONE N CENTRAL AVE SUITE 800

PHOENIX, AZ 85004 -4427

Phone: (602) 417-9200

Receipt

No:

1546890

Transaction #: 1598286		ENTERED INTO COMPUTER AUG 22 2007 PB + VERIFIED
Date of Transaction: 08/17/2007		
CUSTOMER:	IVY MINERALS PO BOX 2532 BOISE, ID 83701	

LINE #	QTY	DESCRIPTION	REMARKS	UNIT PRICE	TOTAL
1	1.00	LOCATABLE MINERALS / MINING CLAIMS-NOT NEW-UNADJUD, ONE AUTH NO. ONLY / MINING CLAIM MONEY RECEIVED (455) CASES: AMC347088/\$1750.00	MAINT 2008 (14)	- n/a -	1750.00
TOTAL:					\$1,750.00

PAYMENT INFORMATION					
1	AMOUNT:	\$1,750.00	POSTMARKED:	8/14/07 0:00	
	TYPE:	CHECK	RECEIVED:	08/17/2007	
	CHECK NO:	1662			
	NAME:	IVY MINERALS INC PO BOX 2532 BOISE ID 83701			

REMARKS

This receipt was generated by the automated BLM Collections and Billing System and is a paper representation of a portion of the official electronic record contained therein.

AMC 347088

Ivy Minerals Inc.
P.O. Box 2532
Boise, Idaho 83701

August 11, 2006

RECEIVED
B.L.M. AZ STATE OFFICE
2006 AUG 16 P 1:50
PHOENIX, ARIZONA

VIA PRIORITY MAIL

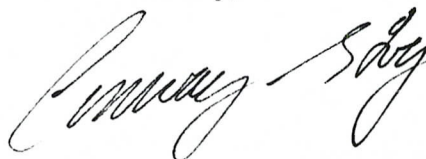
United States Bureau of Land Management
222 North Central Avenue
Phoenix, Arizona 85004-2203

Re: Maintenance Fee Payment for Cordes Peak #1 through #14 Claims
Yavapai County, Arizona
BLM Serial #'s AMC # 347088 through AMC # 347101

Greetings:

Enclosed is a check in the amount of \$1750 in payment of the 2006 maintenance fees for the above referenced unpatented lode mining claims. I have enclosed a self addressed stamped envelope for returning the receipt.
Thank you very much for your help in this matter.

Sincerely,



MAINTENANCE FEE PAYMENT

Claimant Name: Lvy Minerals, Inc.
 Address: P.O. Box 2532
 City: Boise State: ID Zip: 83701
 Telephone: 216-566-2102
 E-mail address: _____

Signature: Patrick F. O'Hara, Agent for Lvy Minerals, Inc.
 Check here if this is a change of address.

RECEIVED
 B.L.M. AZ STATE OFFICE
 2006 AUG 16 P 1:50
 PHOENIX, ARIZONA
 BLM
 Date
 Stamp

LINE NO.	AMC NUMBER	CLAIM/SITE NAME	COUNTY RECORDER DATA (If available)	TWP	RNG	SEC
1	347088	Cordes Peak #1 thru #14	Book 3413 pages	11 N	2 E	22
2	thru		666 thru 679			
3	347101					
4						
5						
6						
7						
8						
9						
10						

List additional claims on Form MCF114.

Bureau of Land Management
Arizona State Office
www.az.blm.gov

No. of Claims: 14 x \$125 = 1750
 Check No: 1575 Init. TES
 Receipt No.: _____
For BLM Use Only

Form: MCF112
 Revised July 2005

This form is available from the **Arizona Department of Mines and Mineral Resources** and may be reproduced.

UNITED STATES BUREAU OF LAND MANAGEMENT
CLAIM MAINTENANCE FEES
August 11, 2006

Enclosed are claim maintenance fees in the amount of \$1,750.00 [\$125.00 per claim] for the Claims listed below:

<u>No.</u>	<u>IMC NUMBER</u>	<u>CLAIM NAME</u>
1.	347088	Cordes Peak #1
2.	347089	Cordes Peak #2
3.	347090	Cordes Peak #3
4.	347091	Cordes Peak #4
5.	347092	Cordes Peak #5
6.	347093	Cordes Peak #6
7.	347094	Cordes Peak #7
8.	347095	Cordes Peak #8
9.	347096	Cordes Peak #9
10.	347097	Cordes Peak #10
11.	347098	Cordes Peak #11
12.	347099	Cordes Peak #12
13.	347100	Cordes Peak #13
14.	347101	Cordes Peak #14


PHOENIX, ARIZONA

2006 AUG 16 P 1:50

RECEIVED
B.L.M. AZ STATE OFFICE

All located in T11N, R2E, Section 22 and recorded in the records of Yavapai County, Arizona in Book 3413, pages 666 through 679 for the benefit of Ivy Minerals Inc.

Submitted by:



Conway G. Ivy, President
Ivy Minerals Inc.
P.O. Box 2532
Boise, Idaho 83701
216 - 566 - 2102 [telephone]

United States Department of the Interior
Bureau of Land Management
 BUSINESS & SUPPORT SVCS DIV
 ONE N CENTRAL AVE
 PHOENIX, AZ 85004 -2203
 Phone: (602) 417-9200

Receipt

No:

1336538

Transaction #: 1381666		ENTERED INTO COMPUTER AUG 18 2006 PB
Date of Transaction: 08/16/2006		
CUSTOMER:	IVY MINERALS INC BOX 2532 BOISE, ID 83701	

LINE #	QTY	DESCRIPTION	REMARKS	UNIT PRICE	TOTAL
1	1.00	LOCATABLE MINERALS / MINING CLAIMS-NOT NEW-UNADJUD, ONE AUTH NO. ONLY / MINING CLAIM MONEY RECEIVED (455) CASES: AMC347088/\$1750.00	MAINT 20067 (14)	- n/a -	1750.00
TOTAL:					\$1,750.00

PAYMENT INFORMATION			
1	AMOUNT:	\$1,750.00	POSTMARKED: N/A
	TYPE:	CHECK	RECEIVED: 08/16/2006
	CHECK NO:	1575	
	NAME:	IVY MINERALS INC. BOX 2532 BOISE ID 83701	

REMARKS	

This receipt was generated by the automated BLM Collections and Billing System and is a paper representation of a portion of the official electronic record contained therein.

Ivy Minerals Inc.
P.O. Box 2532
Boise, Idaho 83701

AMC 347088

August 15, 2005

Conway G. Ivy
President

VIA PRIORITY MAIL


United States Bureau of Land Management
222 North Central Avenue
Phoenix, Arizona 85004-2203

Re: Maintenance Fee Payment for Cordes Peak #1 through #14 Claims
Yavapai County, Arizona
BLM Serial #'s AMC # 347088 through AMC # 347101

Greetings:

Enclosed is a check in the amount of \$1750 in payment of the 2005 maintenance fees for the above referenced unpatented lode mining claims. I have enclosed a self addressed stamped envelope for returning the receipt. Thank you very much for your help in this matter.

Sincerely,



ARIZONA
STATE OFFICE
PHOENIX, ARIZONA

2005 AUG 17 P 1:48

RECEIVED
BUREAU OF
LAND MANAGEMENT

**UNITED STATES BUREAU OF LAND MANAGEMENT
CLAIM MAINTENANCE FEES**

August 1, 2005

Enclosed are claim maintenance fees in the amount of \$1,750.00 [\$125.00 per claim] for the Claims listed below:

<u>No.</u>	<u>IMC NUMBER</u>	<u>CLAIM NAME</u>
1.	347088	Cordes Peak #1
2.	347089	Cordes Peak #2
3.	347090	Cordes Peak #3
4.	347091	Cordes Peak #4
5.	347092	Cordes Peak #5
6.	347093	Cordes Peak #6
7.	347094	Cordes Peak #7
8.	347095	Cordes Peak #8
9.	347096	Cordes Peak #9
10.	347097	Cordes Peak #10
11.	347098	Cordes Peak #11
12.	347099	Cordes Peak #12
13.	347100	Cordes Peak #13
14.	347101	Cordes Peak #14

All located in T11N, R2E, Section 22 and recorded in the records of Yavapai County, Arizona in Book 3413, pages 666 through 679 for the benefit of Ivy Minerals Inc.

Submitted by:



**Conway G. Ivy, President
Ivy Minerals Inc.
P.O. Box 2532
Boise, Idaho 83701
216 - 566 - 2102 [telephone]**

**ENTERED INTO COMPUTER
AUG 26 2005 PB**

ARIZONA
STATE OFFICE
PHOENIX, ARIZONA

2005 AUG 17 P 1:48

RECEIVED
BUREAU OF
LAND MANAGEMENT

**United States Department of the Interior
Bureau of Land Management**

BUSINESS & SUPPORT SVCS DIV
222 N CENTRAL AVE
PHOENIX, AZ 85004 -2203
Phone: (602) 417-9200

Receipt	
No:	1134177

Transaction #: 1173269

Date of Transaction: 08/22/2005

ENTERED INTO COMPUTER
AUG 26 2005 *AS*

CUSTOMER: IVY MINERALS
PO BOX 2532
BOISE, ID 83701

LINE #	QTY	DESCRIPTION	REMARKS	UNIT PRICE	TOTAL
1	1.00	LOCATABLE MINERALS / MINING CLAIMS-NOT NEW-UNADJUD, ONE AUTH NO. ONLY / MINING CLAIM MONEY RECEIVED (455) CASES: AMC347088/\$1750.00	MAINT 2006 - 14	- n/a -	1750.00
TOTAL:					\$1,750.00

PAYMENT INFORMATION					
1	AMOUNT:	\$1,750.00	POSTMARKED:	08/15/2005	
	TYPE:	CHECK	RECEIVED:	08/17/2005	
	CHECK NO:	1489			
	NAME:	IVY MINERALS INC PO BOX 2532 BOISE ID 83701			


REMARKS

This receipt was generated by the automated BLM Collections and Billing System and is a paper representation of a portion of the official electronic record contained therein.

Amc 347088

MAINTENANCE FEE PAYMENT

BUREAU OF LAND MANAGEMENT
222 N CENTRAL AVENUE
PHOENIX, AZ 85004
602-417-9200
www.az.blm.gov



Mining Claim Maintenance Fee Payment of \$100 per claim/site is due on or before September 1, 2004, in lieu of assessment work for the upcoming assessment year beginning September 1 of the year noted above.

AMC NUMBER	CLAIM/SITE NAME	COUNTY RECORDER DATA	SEC	TWP	RNG
347088 thru 347101	Cordes Peak #1 thru #14	Book 3413, pages 666 thru 699	22	11N	2E

List additional claims on the reverse side of this form.
 Check here if this is a change of address.

CLAIMANT NAME: Ivy Minerals, Inc.
ADDRESS: P. O. Box 2532
CITY: Boise STATE: ID ZIP: 83701
PHONE: 216-5600-2102
SIGNATURE: Patrick F. O'Hara, Agent for Ivy Minerals, Inc.
Claimant or agent must sign to record with the County.

No of Claims: <u>14</u>	x \$ 100 = <u>1450</u>
Check No: <u>1393</u>	Init: <u>e</u>
Receipt No: _____	
FOR BLM USE ONLY	

AZ-3850-2
(June 2004)

ENTERED INTO COMPUTER
8/27/04 aib

Ivy Minerals Inc.
P.O. Box 2532
Boise, Idaho 83701

August 7, 2004

Conway G. Ivy
President

VIA PRIORITY MAIL

United States Bureau of Land Management
222 North Central Avenue
Phoenix, Arizona 85004-2203

Re: Maintenance Fee Payment for Cordes Peak #1 through #14 Claims
Yavapai County, Arizona
BLM Serial #'s AMC # 347088 through AMC # 347101

RECEIVED
BUREAU OF
LAND MANAGEMENT
2004 AUG 12 A 9:58
ARIZONA
STATE OFFICE
PHOENIX, ARIZONA

Greetings:

Enclosed is a check in the amount of \$1764 in payment of the 2004 maintenance fees for the above referenced unpatented lode mining claims. I have enclosed a self addressed stamped envelope for returning the receipt. Thank you very much for your help in this matter.

Sincerely,



United States Department of the Interior
Bureau of Land Management
 BUSINESS & SUPPORT SVCS DIV
 222 N CENTRAL AVE
 PHOENIX, AZ 85004 -2203
 Phone: (602) 417-9200

Receipt	
No:	928032

Transaction #: 962228
Date of Transaction: 08/13/2004

CUSTOMER:	IVY MINERALS PO BOX 2532 BOISE, ID 83701
------------------	------------------------------------------------

LINE #	QTY	DESCRIPTION	REMARKS	UNIT PRICE	TOTAL
1	1.00	LOCATABLE MINERALS / MINING CLAIMS-NOT NEW-UNADJUD, ONE AUTH NO. ONLY / MINING CLAIM MONEY RECEIVED (455) CASES: AMC347088/\$1750.00	MAINT 2005 (14)	- n/a -	1750.00
2	1.00	OVERPAYMENT / OVERPAYMENT OF FEES / OVERPAYMENT OF MORE THAN \$1 (455)	<i>Refunded 10/22/04 AB</i>	- n/a -	14.00
TOTAL:					\$1,764.00

PAYMENT INFORMATION			
1	AMOUNT:	\$1,764.00	POSTMARKED: 08/09/2004
	TYPE:	CHECK	RECEIVED: 08/12/2004
	CHECK NO:	1393	
	NAME:	IVY MINERALS INC. PO BOX 2532 BOISE ID 83701	

REMARKS

This receipt was generated by the automated BLM Collections and Billing System and is a paper representation of a portion of the official electronic record contained therein.

Authorized Date 10/21/2004

Instructions to REFUND \$14 TO IVY MINERALS RECEIPT #928032 FOR OVERPAYMENT

Accounts OF 2005 MAINT FEES AB

Login ID 2393

Entry Date 10/21/2004

Total Amount \$14.00


3833 (933) AB

October 22, 2004

Ivy Minerals

BLM has received your 2005 Maintenance Fee payment of \$1,764 for 14 mining claims. The annual maintenance fee is \$125 per claim. You total for 14 claims is \$1,750.

Therefore, \$14 is being refunded to you. You should receive a refund check within 4 – 6 weeks. If you have any questions regarding this action please contact Amy Bunda at 602-417-9334.



Amy Bunda
Land Law Examiner

AMC 347088

Ivy Minerals Inc.
P.O. Box 2532
Boise, Idaho 83701
August 15, 2003

Conway G. Ivy
President

VIA PRIORITY MAIL


United States Bureau of Land Management
222 North Central Avenue
Phoenix, Arizona 85004-2203

Re: Maintenance Fee Payment for Cordes Peak #1 through #14 Claims
Yavapai County, Arizona
BLM Serial #'s AMC # 347088 through AMC # 347101

Greetings:

Enclosed is a check in the amount of \$1400 in payment of the 2003 maintenance fees for the above referenced unpatented lode mining claims. I have enclosed a self addressed stamped envelope for returning the receipt. Thank you very much for your help in this matter.

Sincerely,



RECEIVED
BUREAU OF
LAND MANAGEMENT
2003 AUG 18 A 11:01
ARIZONA
STATE OFFICE
PHOENIX, ARIZONA

9/15/03
ENTERED INTO COMPUTER



MAINTENANCE FEE PAYMENT

Mining Claim Maintenance Fee Payment of \$100 per claim or site is due on or before September 1, 2003, in lieu of assessment work for the upcoming assessment year beginning September 1 of the year noted above.

BUREAU OF LAND MANAGEMENT
 ARIZONA STATE OFFICE
 222 NORTH CENTRAL AVENUE
 PHOENIX, AZ 85004
 602-417-9200
 www.az.blm.gov

FOR BLM USE ONLY	
NO. OF CLAIMS: <u>14</u>	X \$100 = \$ <u>1400</u>
RECEIPT NO: _____	CHECK NO: <u>1299</u>
INIT: <u>[Signature]</u>	

BLM SERIAL NUMBERS	NAME OF CLAIMS/SITES	COUNTY BOOK/DOCKET & PAGE OR FEE NUMBER
1. AMC <u>347088 thru</u>	<u>Cordas Peak #1</u>	<u>3413 , 666 thru 679</u>
2. AMC <u>347161</u>	<u>thru # 14</u>	_____
3. AMC _____	_____	_____
4. AMC _____	_____	_____
5. AMC _____	_____	_____
6. AMC _____	_____	_____
7. AMC _____	_____	_____
8. AMC _____	_____	_____
9. AMC _____	_____	_____
10. AMC _____	_____	_____

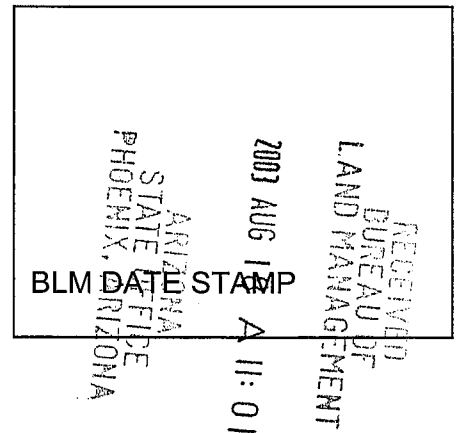
List additional claims on the reverse side of this form.

CHECK HERE IF THIS IS A CHANGE OF ADDRESS

CLAIMANT'S NAME: Ivy Minerals, Inc
 ADDRESS: P.O. Box 2532
 CITY: Boise STATE: ID ZIP: 83701
 PHONE: _____

Signature: Patrick F. O'Hara, agent for Ivy Minerals, Inc.

To record with the County, one claimant or an agent must sign.



- 11. AMC _____
- 12. AMC _____
- 13. AMC _____
- 14. AMC _____
- 15. AMC _____
- 16. AMC _____
- 17. AMC _____
- 18. AMC _____
- 19. AMC _____
- 20. AMC _____

43 CFR 3833.0-5(e) (August 30, 1994) requires that the names of all of the owners and their current addresses shall be identified on all instruments required to be recorded or filed by the regulation, 43 CFR Subpart 3833.

NAME: _____ ADDRESS: _____
 CITY: _____ STATE: _____ ZIP: _____ IS THIS A NEW ADDRESS ..

NAME: _____ ADDRESS: _____
 CITY: _____ STATE: _____ ZIP: _____ IS THIS A NEW ADDRESS ..

NAME: _____ ADDRESS: _____
 CITY: _____ STATE: _____ ZIP: _____ IS THIS A NEW ADDRESS ..

NAME: _____ ADDRESS: _____
 CITY: _____ STATE: _____ ZIP: _____ IS THIS A NEW ADDRESS ..

January 30, 2003

FOR BLM USE ONLY
DATE ENTERED INTO COMPUTER: _____
INITIALS: _____ VERIFIED: _____

RECEIVED
 BUREAU OF
 LAND MANAGEMENT
 2003 AUG 18 A 11: 01
 ARIZONA
 STATE OFFICE
 PHOENIX, ARIZONA

**United States Department of the Interior
Bureau of Land Management**

BUSINESS & SUPPORT SVCS DIV
222 N CENTRAL AVE
PHOENIX, AZ 85004 -2203
Phone: (602) 417-9200

Receipt	
No:	732547

Transaction #: 761997
Date of Transaction: 08/18/2003

CUSTOMER:	CONWAY IVY 37475 JACKSON RD MORELAND HILLS, OH 44022
-----------	------------------------------------------------------------

LINE #	QTY	DESCRIPTION	REMARKS	UNIT PRICE	TOTAL
1	1.00	LOCATABLE MINERALS / MINING CLAIMS-NOT NEW-UNADJUD, ONE AUTH NO. ONLY / MINING CLAIM MONEY RECEIVED (455) CASES: AMC347088/\$1400.00	MAINT 2004 (14)	- n/a -	1400.00
TOTAL:					\$1,400.00

PAYMENT INFORMATION			
1	AMOUNT:	\$1,400.00	POSTMARKED: 08/16/2003
	TYPE:	CHECK	RECEIVED: 08/18/2003
	CHECK NO:	1299	
	NAME:	IVY MINERALS INC. 37475 JACKSON RD MORELAND HILLS OH 44022	

REMARKS

This receipt was generated by the automated BLM Collections and Billing System and is a paper representation of a portion of the official electronic record contained therein.

Receipt No. 538387

LEAD FILE #'S _____

Trans No. 562854

347088

AMC Number	Code	Amount
347088-347101	482	1,400
TOTAL:		\$1,400

AMC Number	Code	Amount
TOTAL:		\$

Date of Doc 8/12/02

Date Entered: 9/23/02 AB

Date of Rec't " "

Date Verified: " "

Amount Rec'd 1,400

Sent to Accts: " "

Amount Earned 1,400

Date Earned: _____

- 480 POL
- 481 NOI
- 482 MAINT
- 396 TRANS
- 635 AMEND

NOTES:

MAINTENANCE FEE PAYMENT

**\$100.00 MAINTENANCE FEE PAYMENT DUE ON OR BEFORE AUGUST 31, 2002
IN LIEU OF ASSESSMENT WORK FOR THE UPCOMING ASSESSMENT
YEAR BEGINNING SEPTEMBER 1 OF THE YEAR NOTED ABOVE.**

BUREAU OF LAND MANAGEMENT
ARIZONA STATE OFFICE
3707 NORTH 7TH STREET
PHOENIX, AZ 85014 (OR)
P.O. BOX 16563, PHOENIX, AZ 85011

ch 1109

COUNT: 14 \$ 1400 INT: C
FOR OFFICIAL USE ONLY

THE CLAIMS ARE SITUATED IN Yavapai COUNTY, ARIZONA.

BLM SERIAL NUMBERS **NAMES OF CLAIMS OR SITES**

A MC 347088 THRU A MC 347101 Cardes Peak #1 thru #14

COUNTY BOOK/DOCKET 3413, PAGE(S) OR FEE NO(S) 666 through 679

A MC _____ THRU A MC _____

COUNTY BOOK/DOCKET _____, PAGE(S) OR FEE NO(S) _____

(OR) IF NOT CONSECUTIVE NUMBERS LIST SEPARATELY BELOW:

BLM SERIAL NUMBERS	NAME OF CLAIMS/SITES	COUNTY BOOK/DOCKET & PAGE OR FEE NUMBER
A MC _____	_____	_____
A MC _____	_____	_____
A MC _____	_____	_____
A MC _____	_____	_____
A MC _____	_____	_____
A MC _____	_____	_____
A MC _____	_____	_____
A MC _____	_____	_____
A MC _____	_____	_____
A MC _____	_____	_____

CLAIMANT'S NAME: Log Minerals, Inc.

ADDRESS: P.O. Box 2532 CITY: Boise STATE: ID

CHECK HERE IF THIS IS A CHANGE OF ADDRESS PHONE: () _____ ZIP: 83701

SIGNATURE: Patricia F. O'Hara agent for Log Minerals, Inc.
TO RECORD WITH THE COUNTY, ONE CLAIMANT OR THE AGENT MUST SIGN

LIST ALL ADDITIONAL OWNERS ON REVERSE SIDE OF THIS FORM

FOR OFFICIAL USE ONLY

ENTERED INTO COMPUTER: 9/23/02 AB
DATE INITIALS VERIFIED

TIME STAMP

ARIZONA
STATE OFFICE
PHOENIX, ARIZONA

2002 AUG 12 A 10:38

RECEIVED
BUREAU OF
LAND MANAGEMENT

Ivy Minerals Inc.
P.O. Box 2532
Boise, Idaho 83701
July 31, 2002

Conway G. Ivy
President

VIA FEDERAL EXPRESS

United States Bureau of Land Management
222 North Central Avenue
Phoenix, Arizona 85004-2203

Re: Maintenance Fee Payment for Cordes Peak #1 through #14 Claims
Yavapai County, Arizona
BLM Serial #'s AMC # 347088 through AMC # 347101

Greetings:

Enclosed is a check in the amount of \$1400 in payment of the 2002 maintenance fees for the above referenced unpatented lode mining claims. I have enclosed a self addressed stamped envelope for returning the receipt. Thank you very much for your help in this matter.

Sincerely,



Conway G. Ivy
President

ARIZONA
STATE OFFICE
PHOENIX, ARIZONA

2002 AUG 12 A 10:38

RECEIVED
BUREAU OF
LAND MANAGEMENT

United States Department of the Interior
Bureau of Land Management
 BUSINESS & SUPPORT SVCS DIV
 222 N CENTRAL AVE
 PHOENIX, AZ 85004 -2203
 Phone: (602) 417-9200

Receipt	
No:	538387

Transaction #: 562854	
Date of Transaction: 08/12/2002	
CUSTOMER:	IVY MINERALS PO BOX 2532 BOISE, ID 83701

LINE #	QTY	DESCRIPTION	REMARKS	UNIT PRICE	TOTAL
1	1.00	LOCATABLE MINERALS / MINING CLAIMS-NOT NEW-UNADJUD, ONE AUTH NO. ONLY / MINING CLAIM MONEY RECEIVED (455) CASES: AMC347088/\$1400.00	MAINT 2002 (14)	- n/a -	1400.00
TOTAL:					\$1,400.00

PAYMENT INFORMATION					
1	AMOUNT:	\$1,400.00	POSTMARKED:	N/A	
	TYPE:	CHECK	RECEIVED:	08/12/2002	
	CHECK NO:	1199			
	NAME:	IVY MINERALS, INC. PO BOX 2532 BOISE ID 83701			

REMARKS

This receipt was generated by the automated BLM Collections and Billing System and is a paper representation of a portion of the official electronic record contained therein.

Ivy Minerals Inc.
P.O. Box 2532
Boise, Idaho 83701

August 22, 2001

VIA FEDERAL EXPRESS


United States Bureau of Land Management
222 North Central Avenue
Phoenix, Arizona 85004-2203

Re: Maintenance Fee Payment for Cordes Peak #1 through #14 Claims
Yavapai County, Arizona
BLM Serial #'s AMC # 347088 through AMC # 347101

Greetings:

Enclosed is a check in the amount of \$1400 in payment of the 2001 maintenance fees for the above referenced unpatented lode mining claims. I have enclosed a self addressed stamped envelope for returning the receipt. Thank you very much for your help in this matter.

Sincerely,



Conway G. Ivy
President

ARIZONA
STATE OFFICE
PHOENIX, ARIZONA
2001 AUG 23 A 10:23
RECEIVED
BUREAU OF
LAND MANAGEMENT

ENTERED INTO COMPUTER

LM 10/24/01

MAINTENANCE FEE PAYMENT

\$100.00 MAINTENANCE FEE PAYMENT DUE ON OR BEFORE AUGUST 31, 2001
 IN LIEU OF ASSESSMENT WORK FOR THE UPCOMING ASSESSMENT
 YEAR BEGINNING SEPTEMBER 1 OF THE YEAR NOTED ABOVE.

BUREAU OF LAND MANAGEMENT
 ARIZONA STATE OFFICE
 222 NORTH CENTRAL AVENUE
 PHOENIX, AZ 85004

COUNT: 14 \$ 1400 INT: C FOR
 OFFICIAL USE ONLY

THE CLAIMS ARE SITUATED IN Yavapai COUNTY, ARIZONA.

BLM SERIAL NUMBERS

NAMES OF CLAIMS OR SITES

A MC 347088 THRU A MC 347101 Cordes Peak #1 thru #14
 COUNTY BOOK/DOCKET 3413, PAGE(S) OR FEE NO(S) 666 through 679

A MC _____ THRU A MC _____
 COUNTY BOOK/DOCKET _____, PAGE(S) OR FEE NO(S) _____

(OR) IF NOT CONSECUTIVE NUMBERS LIST SEPARATELY BELOW:

BLM SERIAL NUMBERS	NAME OF CLAIMS/SITES	COUNTY BOOK/DOCKET & PAGE OR FEE NUMBER
A MC _____	_____	_____
A MC _____	_____	_____
A MC _____	_____	_____
A MC _____	_____	_____
A MC _____	_____	_____
A MC _____	_____	_____
A MC _____	_____	_____
A MC _____	_____	_____
A MC _____	_____	_____
A MC _____	_____	_____
A MC _____	_____	_____
A MC _____	_____	_____
A MC _____	_____	_____
A MC _____	_____	_____

CLAIMANT'S NAME: Ivy Minerals, Inc.

ADDRESS: P.O. Box 2532 CITY: Boise STATE: 10 ZIP: 83701

CHECK HERE IF THIS PHONE: ()
 IS A CHANGE OF ADDRESS

SIGNATURE: Patricia F. O'Hara agent for Ivy Minerals
 TO RECORD WITH THE COUNTY, ONE CLAIMANT OR THE AGENT MUST SIGN

LIST ALL ADDITIONAL OWNERS ON REVERSE SIDE OF THIS FORM

FOR OFFICIAL USE ONLY

ENTERED INTO COMPUTER: 10/24/01 LM
 DATE INITIALS VERIFIED

TIME STAMP

2001 AUG 23 A 10:23

RECEIVED
 BUREAU OF
 LAND MANAGEMENT

ARIZONA
 STATE OFFICE
 PHOENIX, ARIZONA

43 CFR 3833.0-5(e) (August 30, 1994) REQUIRES THAT THE NAMES OF ALL OF THE OWNERS AND THEIR CURRENT ADDRESSES SHALL BE IDENTIFIED ON ALL INSTRUMENTS REQUIRED TO BE RECORDED OR FILED BY THE REGULATIONS, 43 CFR SUBPART 3833.

CLAIMANT'S NAME: _____
ADDRESS: _____ CITY: _____ STATE: _____ ZIP: _____
 CHECK HERE IF THIS PHONE: () _____
IS A CHANGE OF ADDRESS

CLAIMANT'S NAME: _____
ADDRESS: _____ CITY: _____ STATE: _____ ZIP: _____
 CHECK HERE IF THIS PHONE: () _____
IS A CHANGE OF ADDRESS

CLAIMANT'S NAME: _____
ADDRESS: _____ CITY: _____ STATE: _____ ZIP: _____
 CHECK HERE IF THIS PHONE: () _____
IS A CHANGE OF ADDRESS

CLAIMANT'S NAME: _____
ADDRESS: _____ CITY: _____ STATE: _____ ZIP: _____
 CHECK HERE IF THIS PHONE: () _____
IS A CHANGE OF ADDRESS

CLAIMANT'S NAME: _____
ADDRESS: _____ CITY: _____ STATE: _____ ZIP: _____
 CHECK HERE IF THIS PHONE: () _____
IS A CHANGE OF ADDRESS

CLAIMANT'S NAME: _____
ADDRESS: _____ CITY: _____ STATE: _____ ZIP: _____
 CHECK HERE IF THIS PHONE: () _____
IS A CHANGE OF ADDRESS

CLAIMANT'S NAME: _____
ADDRESS: _____ CITY: _____ STATE: _____ ZIP: _____
 CHECK HERE IF THIS PHONE: () _____
IS A CHANGE OF ADDRESS

CLAIMANT'S NAME: _____
ADDRESS: _____ CITY: _____ STATE: _____ ZIP: _____
 CHECK HERE IF THIS PHONE: () _____
IS A CHANGE OF ADDRESS

**United States Department of the Interior
Bureau of Land Management**
BUSINESS & SUPPORT SVCS DIV
222 N CENTRAL AVE
PHOENIX, AZ 85004 -2203
Phone: (602) 417-9200

Receipt	
No:	364173

Transaction #: 382780					
Date of Transaction: 08/24/2001					
CUSTOMER:		IVY MINERALS PO BOX 2532 BOISE, ID 83701			
LINE #	QTY	COMMODITY / SUBJECT / ACTION / PRODUCT	REMARKS	UNIT PRICE	TOTAL
1	1.00	LOCATABLE MINERALS / MINING CLAIMS-NOT NEW-UNADJUD, ONE AUTH NO. ONLY / MINING CLAIM MONEY RECEIVED (455)	MAINT 2002 (14)	- n/a -	\$1,400.00
TOTAL:					\$1,400.00

PAYMENT INFORMATION			
1	AMOUNT:	\$1,400.00	POSTMARKED: 08/23/2001
	TYPE:	CHECK	RECEIVED: 08/23/2001
	CHECK NO:	1102	
	NAME:	IVY MINERALS INC. PO BOX 2532 BOISE ID 83701	

REMARKS
PHONE: UNAVAILABLE

CASE SERIAL NUMBER INFORMATION		
TRNS #	LINE #	CASES
382780	1	AMC347088/\$1400.00

This receipt was generated by the automated BLM Collections and Billings System and is a paper representation of a portion of the official electronic record contained therein.

Receipt #: 158098

Lead #: 347088

Amount Received: 1400.00

Date: 7/26/00

Transaction #: 171052

AMC #	Code	\$\$\$\$
347088-347101	482	1400.-

AMC #	Code	\$\$\$\$

Total: 1400.00

- 480----POL-----\$5
- 481----NOI-----\$5
- 482----Maint.---\$100
- 396----Trf.-----\$5
- 635----Amd.-----\$5
- 379----Refund

Entered: AB 7-27-00
Date

Verified: AB 7/28/00
Date

Sent to Accounts: AB 7/28/00
Date

Earned by Accounts: _____
Date

Ivy Minerals Inc.
P. O. Box 2532
Boise, Idaho 83701

July 24, 2000

RECEIVED
BUREAU OF
LAND MANAGEMENT

JUL 25 11 26 AM '00

ARIZONA
STATE OFFICE
PHOENIX, ARIZONA

VIA FEDERAL EXPRESS

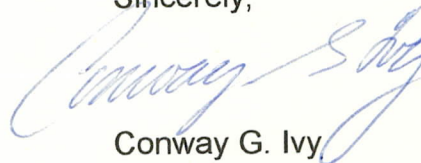
United States Bureau of Land Management
222 North Central Avenue
Phoenix, Arizona 85004-2203

Re: Maintenance Fee Payment for Cordes Peak #1 through #14 Claims
Yavapai County, Arizona
BLM Serial #'s AMC # 347088 through AMC # 347101

Greetings:

Enclosed is a check in the amount of \$1400 in payment of the 2000 maintenance fees for the above referenced unpatented lode mining claims. I have enclosed a self addressed stamped envelope for returning the receipt. Thank you very much for your help in this matter.

Sincerely,



Conway G. Ivy
President

RECEIVED
BUREAU OF
LAND MANAGEMENT
JUL 25 11 26 AM '00

ARIZONA
STATE OFFICE
PHOENIX, ARIZONA

MAINTENANCE FEE PAYMENT

**\$100.00 MAINTENANCE FEE PAYMENT DUE ON OR BEFORE AUGUST 31, 2000
IN LIEU OF ASSESSMENT WORK FOR THE UPCOMING ASSESSMENT
YEAR BEGINNING SEPTEMBER 1 OF THE YEAR NOTED ABOVE.**

BUREAU OF LAND MANAGEMENT
ARIZONA STATE OFFICE
3707 NORTH 7TH STREET
PHOENIX, AZ 85014 (OR)
P.O. BOX 16563, PHOENIX, AZ 85011

COUNT: 14 \$ 1400⁰⁰ INT: C
FOR OFFICIAL USE ONLY

THE CLAIMS ARE SITUATED IN Yavapai COUNTY,
ARIZONA.

BLM SERIAL NUMBERS

NAMES OF CLAIMS OR SITES

A MC 347088 THRU A MC 347101 Cordes Peak #1 through #14
COUNTY BOOK/DOCKET 3413, PAGE(S) OR FEE NO(S) 666 through 678

A MC _____ THRU A MC _____
COUNTY BOOK/DOCKET _____, PAGE(S) OR FEE NO(S) _____

(OR) IF NOT CONSECUTIVE NUMBERS LIST SEPARATELY BELOW:

BLM SERIAL NUMBERS	NAME OF CLAIMS/SITES	COUNTY BOOK/DOCKET & PAGE OR FEE NUMBER
A MC _____	_____	_____
A MC _____	_____	_____
A MC _____	_____	_____
A MC _____	_____	_____
A MC _____	_____	_____
A MC _____	_____	_____
A MC _____	_____	_____
A MC _____	_____	_____
A MC _____	_____	_____
A MC _____	_____	_____

CLAIMANT'S NAME: Ivy Minerals, Inc.

ADDRESS: P.O. Box 2532 CITY: Boise STATE: ID

CHECK HERE IF THIS IS A CHANGE OF ADDRESS PHONE: () ZIP: 83701

SIGNATURE: Patrick F. O'Hara, agent for Ivy Minerals
TO RECORD WITH THE COUNTY, ONE CLAIMANT OR THE AGENT MUST SIGN

TIME STAMP

LIST ALL ADDITIONAL OWNERS ON REVERSE SIDE OF THIS FORM

FOR OFFICIAL USE ONLY
ENTERED INTO COMPUTER: 7-27-00 Pa
DATE INITIALS VERIFIED

**United States Department of the Interior
Bureau of Land Management**
BUSINESS & SUPPORT SVCS DIV
222 N CENTRAL AVE
PHOENIX, AZ 85004 -2203
Phone: (602) 417-9200

Receipt	
No:	158098

Transaction #: 171052					
Date of Transaction: 07/26/2000					
CUSTOMER:		IVY MINERALS PO BOX 2532 BOISE, ID 83701			
LINE #	QTY	COMMODITY / SUBJECT / ACTION / PRODUCT	REMARKS	UNIT PRICE	TOTAL
1	1	LOCATABLE MINERALS / MINING CLAIMS-ACCOUNTS/UNADJUDICATED / MINING CLAIM MONEY RECEIVED (455)	MAINT 2001 (14)	- n/a -	\$1,400.00
TOTAL:					\$1,400.00

PAYMENT INFORMATION			
1	AMOUNT:	\$1,400.00	POSTMARKED: 07/24/2000
	TYPE:	CHECK	RECEIVED: 07/25/2000
	CHECK NO:	1008	
	NAME:	IVY MINERALS `INC. PO BOX 2532 BOISE ID 83701	

REMARKS

CASE SERIAL NUMBER INFORMATION		
TRNS #	LINE #	CASES
171052	1	AMC347088

This receipt was generated by the automated BLM Collections and Billings System and is a paper representation of a portion of the official electronic record contained therein.

Ivy Minerals Inc.
P.O. Box 2532
Boise, Idaho 83701

August 12, 1999

RECEIVED
BUREAU OF
LAND MANAGEMENT
AUG 16 10 24 AM '99

ARIZONA
STATE OFFICE
PHOENIX, ARIZONA

AMC 347088

VIA FEDERAL EXPRESS

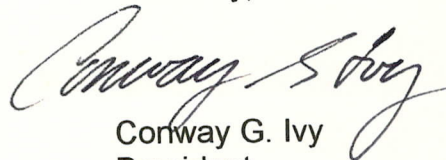
United States Bureau of Land Management
222 North Central Avenue
Phoenix, Arizona 85004-2203

Re: Maintenance Fee Payment for Cordes Peak #1 through #14 Claims
Yavapai County, Arizona
BLM Serial #'s AMC # 347088 through AMC # 347101

Greetings:

Enclosed is a check in the amount of \$1400 in payment of the 1999 maintenance fees for the above referenced unpatented lode mining claims. I have enclosed a self addressed stamped envelope for returning the receipt. Thank you very much for your help in this matter.

Sincerely,



Conway G. Ivy
President

RECEIVED
BUREAU OF
LAND MANAGEMENT

AUG 16 10 25 AM '99

MAINTENANCE FEE PAYMENT

**\$100.00 MAINTENANCE FEE PAYMENT DUE ON OR BEFORE AUGUST 31, 19 99
IN LIEU OF ASSESSMENT WORK FOR THE UPCOMING ASSESSMENT
YEAR BEGINNING SEPTEMBER 1 OF THE YEAR NOTED ABOVE.**

BUREAU OF LAND MANAGEMENT
ARIZONA STATE OFFICE
3707 NORTH 7TH STREET
PHOENIX, AZ 85014 (OR)
P.O. BOX 16563, PHOENIX, AZ 85011

COUNT: 14 \$ \$1400 INT: ad
FOR OFFICIAL USE ONLY

THE CLAIMS ARE SITUATED IN Yavapai COUNTY,
ARIZONA.

BLM SERIAL NUMBERS A MC 347088 THRU A MC 347101 NAMES OF CLAIMS OR SITES Cordes Peak #1 thru #14
COUNTY BOOK/DOCKET 3413, PAGE(S) OR FEE NO(S) 666 through 679
A MC _____ THRU A MC _____
COUNTY BOOK/DOCKET _____, PAGE(S) OR FEE NO(S) _____

(OR) IF NOT CONSECUTIVE NUMBERS LIST SEPARATELY BELOW:

BLM SERIAL NUMBERS	NAME OF CLAIMS/SITES	COUNTY BOOK/DOCKET & PAGE OR FEE NUMBER
A MC _____	_____	_____
A MC _____	_____	_____
A MC _____	_____	_____
A MC _____	_____	_____
A MC _____	_____	_____
A MC _____	_____	_____
A MC _____	_____	_____
A MC _____	_____	_____
A MC _____	_____	_____
A MC _____	_____	_____

CLAIMANT'S NAME: Ivy Minerals, Inc.
ADDRESS: P.O. Box 2532 CITY: Boise STATE: ID

CHECK HERE IF THIS IS A CHANGE OF ADDRESS PHONE: () ZIP: 83701

SIGNATURE: Patrick F. O'Hara, agent for Ivy Minerals
TO RECORD WITH THE COUNTY, ONE CLAIMANT OR THE AGENT MUST SIGN

TIME STAMP

LIST ALL ADDITIONAL OWNERS ON REVERSE SIDE OF THIS FORM

FOR OFFICIAL USE ONLY
ENTERED INTO COMPUTER: 8/19/99 EKS TK10-05-99
DATE INITIALS VERIFIED

UNITED STATES
DEPARTMENT OF THE INTERIOR
BUREAU OF LAND MANAGEMENT

RECEIPT AND ACCOUNTING ADVICE

NO. 2296608
08/17/99

CD/AZ

Subject: CLAIM MAINTENANCE FEE 2000

2 10 13

1,400.00

Applicant: IVY MINERALS INC
PO BOX 2532
BOISE ID 83701

CK 3455

Remitter:

Assignor:

LEASE MANAGEMENT DATA										<input type="checkbox"/> NEW	<input type="checkbox"/> UPDATE	<input type="checkbox"/> PAYMENT
ORIGINAL SERIAL NO.		ASG.	TYPE	ST.	CTY.	FUND SYMBOL			ACRES/UNITS	RATE		
AMC 347088 - AMC 347101												
AMOUNT	ANV. DATE	EXP. DATE	BILL CYC.	S/C	DISTRICT	NEXT BILL	MISC. DATA	U of M	ACTUAL UNITS			
ASSIGNMENT SERIAL NO.		ASG.	TYPE	ST.	CTY.	FUND SYMBOL			ACRES/UNITS	RATE		
AMOUNT	ANV. DATE	EXP. DATE	BILL CYC.	S/C	DISTRICT	NEXT BILL	MISC. DATA	U of M	ACTUAL UNITS			
APPLY REMITTANCE					Remarks:							
ACTION	FUND SYMBOL	CTY.	AMOUNT									
FILING FEE												
RENTAL												
UNEARNED												
REFUND												
TOTAL												
AMOUNT DUE												
<input type="checkbox"/> Lease in Escrow? <input type="checkbox"/> KGS? <input type="checkbox"/> Auto Escalates? <input type="checkbox"/> Auto Renew?					BY: _____ DATE: _____							
					FOR MMS USE ONLY							
					BILLEE		FOREST REFUGE					
					NUMBER							
					OCS SECTION							
					CODE							

Ivy Minerals Inc.
P.O. Box 2532
Boise, Idaho 83701
July 15, 1998

347088

Via Certified Return Receipt Mail


United States Bureau of Land Management
222 North Central Avenue
Phoenix, Arizona 85004-2203

Re: Maintenance Fee Payment for Cordes Peak #1 thru #14 Claims
Yavapai County, Arizona
BLM Serial Numbers AMC #347088 thru AMC #347101

Greetings:

Enclosed is a check in the amount of \$1400 in payment of the 1998 maintenance fees for the above referenced unpatented lode mining claims. I have enclosed a self addressed stamped envelope for returning the receipt. Thank you very much for your help in this matter.

Sincerely,


Conway G. Ivy
President

ARIZONA
STATE OFFICE
PHOENIX, ARIZONA

JUL 20 9 29 AM '98

RECEIVED
BUREAU OF
LAND MANAGEMENT

347088

MAINTENANCE FEE PAYMENT

\$100.00 MAINTENANCE FEE PAYMENT DUE ON OR BEFORE AUGUST 31, 19____
IN LIEU OF ASSESSMENT WORK FOR THE UPCOMING ASSESSMENT
YEAR BEGINNING SEPTEMBER 1 OF THE YEAR NOTED ABOVE.

BUREAU OF LAND MANAGEMENT
ARIZONA STATE OFFICE
222 NORTH CENTRAL AVENUE
PHOENIX, AZ 85004

COUNT: _____ \$ _____ INT: _____ FOR
OFFICIAL USE ONLY

THE CLAIMS ARE SITUATED IN Yavapai COUNTY, ARIZONA.

BLM SERIAL NUMBERS NAMES OF CLAIMS OR SITES
A MC 347088 THRU A MC 347101
COUNTY BOOK/DOCKET 3413, PAGE(S) OR FEE NO(S) 666 through 679
A MC _____ THRU A MC _____
COUNTY BOOK/DOCKET _____, PAGE(S) OR FEE NO(S) _____

(OR) IF NOT CONSECUTIVE NUMBERS LIST SEPARATELY BELOW:

BLM SERIAL NUMBERS	NAME OF CLAIMS/SITES	COUNTY BOOK/DOCKET & PAGE OR FEE NUMBER
A MC _____	_____	_____
A MC _____	_____	_____
A MC _____	_____	_____
A MC _____	_____	_____
A MC _____	_____	_____
A MC _____	_____	_____
A MC _____	_____	_____
A MC _____	_____	_____
A MC _____	_____	_____
A MC _____	_____	_____
A MC _____	_____	_____
A MC _____	_____	_____
A MC _____	_____	_____

CLAIMANT'S NAME: Ivy Minerals, Inc.
ADDRESS: P.O. Box 2532 CITY: Boise STATE: ID ZIP: 83701

CHECK HERE IF THIS PHONE: ()
IS A CHANGE OF ADDRESS

SIGNATURE: Patrick F. O'Hara, Agent for Ivy Minerals
TO RECORD WITH THE COUNTY, ONE CLAIMANT OR THE AGENT MUST SIGN

LIST ALL ADDITIONAL OWNERS ON REVERSE SIDE OF THIS FORM

FOR OFFICIAL USE ONLY
ENTERED INTO COMPUTER: 7/22/98 JD ADM
DATE INITIALS VERIFIED

TIME STAMP

ARIZONA
STATE OFFICE
PHOENIX, ARIZONA

JUL 20 9 29 AM '99

RECEIVED
BUREAU OF
LAND MANAGEMENT

UNITED STATES
DEPARTMENT OF THE INTERIOR
BUREAU OF LAND MANAGEMENT

RECEIPT AND ACCOUNTING ADVICE

NO. 2389089
07/20/98

LM/AZ

04

Subject: CLAIM MAINTENANCE FEE 1999 (14) 2 6 13 1,400.00

Applicant: IVY MINERALS INC TES, LTD
C/O CONWAY & IVY
PO BOX 2532
BOISE IDAHO 83701

SAME
CK3343

Remitter:

Assignor:

LEASE MANAGEMENT DATA									
<input type="checkbox"/> NEW <input type="checkbox"/> UPDATE <input type="checkbox"/> PAYMENT									
ORIGINAL SERIAL NO.	ASG.	TYPE	ST.	CTY.	FUND SYMBOL			ACRES/UNITS	RATE
AMC 347088-347101									
AMOUNT	ANV. DATE	EXP. DATE	BILL CYC.	S/C	DISTRICT	NEXT BILL	MISC. DATA	U of M	ACTUAL UNITS
ASSIGNMENT SERIAL NO.	ASG.	TYPE	ST.	CTY.	FUND SYMBOL			ACRES/UNITS	RATE
AMOUNT	ANV. DATE	EXP. DATE	BILL CYC.	S/C	DISTRICT	NEXT BILL	MISC. DATA	U of M	ACTUAL UNITS

APPLY REMITTANCE			
ACTION	FUND SYMBOL	CTY.	AMOUNT
FILING FEE			
RENTAL			
UNEARNED			
REFUND			
TOTAL			
AMOUNT DUE			

Remarks:

BY: _____ DATE: _____

Lease in Escrow?
 KGS? Of Interest?
 Auto Escalates? Operating Rights?
 Auto Renew? Operator
 Bond Filed?

FOR MMS USE ONLY		
BILLEE		FOREST REFUGE
NUMBER		
OCS SECTION		
CODE		

MAINTENANCE FEE PAYMENT

\$100.00 MAINTENANCE FEE PAYMENT DUE ON OR BEFORE AUGUST 31, 19 97
 IN LIEU OF ASSESSMENT WORK FOR THE UPCOMING ASSESSMENT
 YEAR BEGINNING SEPTEMBER 1 OF THE YEAR NOTED ABOVE.

BUREAU OF LAND MANAGEMENT
 ARIZONA STATE OFFICE
 222 NORTH CENTRAL AVENUE
 PHOENIX, AZ 85004

347088

COUNT: 14 \$ 1400.00 INT: PA FOR
 OFFICIAL USE ONLY

THE CLAIMS ARE SITUATED IN Yavapai COUNTY, ARIZONA.

BLM SERIAL NUMBERS **NAMES OF CLAIMS OR SITES**

A MC 347088 THRU A MC 347101
 COUNTY BOOK/DOCKET 3413, PAGE(S) OR FEE NO(S) 666 through 679

A MC _____ THRU A MC _____
 COUNTY BOOK/DOCKET _____, PAGE(S) OR FEE NO(S) _____

(OR) IF NOT CONSECUTIVE NUMBERS LIST SEPARATELY BELOW:

BLM SERIAL NUMBERS	NAME OF CLAIMS/SITES	COUNTY BOOK/DOCKET & PAGE OR FEE NUMBER
A MC _____	_____	_____
A MC _____	_____	_____
A MC _____	_____	_____
A MC _____	_____	_____
A MC _____	_____	_____
A MC _____	_____	_____
A MC _____	_____	_____
A MC _____	_____	_____
A MC _____	_____	_____
A MC _____	_____	_____
A MC _____	_____	_____
A MC _____	_____	_____
A MC _____	_____	_____
A MC _____	_____	_____

CLAIMANT'S NAME: Ivy Minerals, Inc.

ADDRESS: P.O. Box 2532 CITY: Boise STATE: ID ZIP: 83701

CHECK HERE IF THIS IS A CHANGE OF ADDRESS PHONE: () _____

SIGNATURE: Patrick F. O'Hara, Agent for Ivy Minerals
 TO RECORD WITH THE COUNTY, ONE CLAIMANT OR THE AGENT MUST SIGN

TIME STAMP

RECEIVED
 B.L.M. AZ STATE OFFICE
 Aug 27 11 00 AM '97
 PHOENIX, ARIZONA

LIST ALL ADDITIONAL OWNERS ON REVERSE SIDE OF THIS FORM

FOR OFFICIAL USE ONLY

ENTERED INTO COMPUTER SEP 16 1997 gls gls 10/22/97
 DATE INITIALS VERIFIED

43 CFR 3833.0-5(e) (August 30, 1994) REQUIRES THAT THE NAMES OF ALL OF THE OWNERS AND THEIR CURRENT ADDRESSES SHALL BE IDENTIFIED ON ALL INSTRUMENTS REQUIRED TO BE RECORDED OR FILED BY THE REGULATIONS, 43 CFR SUBPART 3833.

CLAIMANT'S NAME: _____
ADDRESS: _____ CITY: _____ STATE: _____ ZIP: _____
 CHECK HERE IF THIS PHONE: () _____
IS A CHANGE OF ADDRESS

CLAIMANT'S NAME: _____
ADDRESS: _____ CITY: _____ STATE: _____ ZIP: _____
 CHECK HERE IF THIS PHONE: () _____
IS A CHANGE OF ADDRESS

CLAIMANT'S NAME: _____
ADDRESS: _____ CITY: _____ STATE: _____ ZIP: _____
 CHECK HERE IF THIS PHONE: () _____
IS A CHANGE OF ADDRESS

CLAIMANT'S NAME: _____
ADDRESS: _____ CITY: _____ STATE: _____ ZIP: _____
 CHECK HERE IF THIS PHONE: () _____
IS A CHANGE OF ADDRESS

CLAIMANT'S NAME: _____
ADDRESS: _____ CITY: _____ STATE: _____ ZIP: _____
 CHECK HERE IF THIS PHONE: () _____
IS A CHANGE OF ADDRESS

CLAIMANT'S NAME: _____
ADDRESS: _____ CITY: _____ STATE: _____ ZIP: _____
 CHECK HERE IF THIS PHONE: () _____
IS A CHANGE OF ADDRESS

CLAIMANT'S NAME: _____
ADDRESS: _____ CITY: _____ STATE: _____ ZIP: _____
 CHECK HERE IF THIS PHONE: () _____
IS A CHANGE OF ADDRESS

CLAIMANT'S NAME: _____
ADDRESS: _____ CITY: _____ STATE: _____ ZIP: _____
 CHECK HERE IF THIS PHONE: () _____
IS A CHANGE OF ADDRESS

UNITED STATES
DEPARTMENT OF THE INTERIOR
BUREAU OF LAND MANAGEMENT

RECEIPT AND ACCOUNTING ADVICE

NO. 2372661

04

Subject: TC/AZ 08/27/97
Applicant: CLAIM MAINTENANCE FEE 1998 - 14 2 23 13 1,400.00

IVY MINERALS INC
BOX 2532
BOISE ID 83701

Remitter: CK 3263

Assignor:

LEASE MANAGEMENT DATA NEW UPDATE PAYMENT

ORIGINAL SERIAL NO.	ASG.	TYPE	ST.	CTY.	FUND SYMBOL	ACRES/UNITS	RATE
AMC 347088-347101							

AMOUNT	ANV. DATE	EXP. DATE	BILL CYC.	S/C	DISTRICT	NEXT BILL	MISC. DATA	U of M	ACTUAL UNITS

ASSIGNMENT SERIAL NO.	ASG.	TYPE	ST.	CTY.	FUND SYMBOL	ACRES/UNITS	RATE

AMOUNT	ANV. DATE	EXP. DATE	BILL CYC.	S/C	DISTRICT	NEXT BILL	MISC. DATA	U of M	ACTUAL UNITS

APPLY REMITTANCE

ACTION	FUND SYMBOL	CTY.	AMOUNT
FILING FEE			
RENTAL			
UNEARNED			
REFUND			
TOTAL			
AMOUNT DUE			

Remarks:

BY: _____ DATE: _____

- Lease in Escrow?
- KGS? Of Interest?
- Auto Escalates? Operating Rights?
- Auto Renew? Operator
- Bond Filed?

FOR MMS USE ONLY		
BILLEE		FOREST REFUGE
NUMBER		
OCS SECTION		
CODE		

INDEXED &
MICROFILMED



INSTRUMENT # 9732681
OFFICIAL RECORDS OF
YAVAPAI COUNTY
PATSY C. JENNEY-COLON
REQUEST OF:
PATRICK O'HARA
DATE: 06/17/97 TIME: 13:20
FEE: 5.00 SC: 4.00 PT:
BOOK 3426 PAGE 249 PAGES: 001

BK	FEE
MAP	\$5
PCL	\$1
96	

*Patrick O'Hara
will call*

AMENDED LOCATION NOTICE FOR LODE MINING CLAIM

NOTICE IS HEREBY GIVEN that the Cordes Peak #1 lode mining claim has been amended by Ivy Minerals, Inc., whose current mailing address is P.O. Box 2532 Boise, ID 83701

The general course of this claim is north to south and it is situated in Yavapai County, Arizona.

The bearing and distance between the corners of the claim are: beginning at the NE corner of the claim 1500 feet south to the SE corner, then 600 feet west to the SW corner, then 1500 feet north to the NW corner, then 600 feet east to the NE corner.

This claim is 1500 feet in length and 600 feet in width. This claim runs from the location monument on which this location notice is posted approximately 100 feet in a south direction to the end line and 1400 feet in a north direction to the end line. This claim is marked by six 4 foot high wooden 2"x2" monuments, one at each corner and one at the center of each end line of the claim.

The location monument on which this notice is posted is situated within Section 22, Township 11N, Range 2E, Gila Salt River Base and Meridian, Arizona and this claim encompasses portions of the following quarter sections, section 22, Township 11N and Range 2E, NW, Gila Salt River Base and Meridian, Arizona.

The NE corner of this claim is 3000 feet west of and 0 feet south of the NE corner of section 22.

MAP

1"=2,000'



● = location monument



*Recorded in Book 3413
Page 666*

RECEIVED
B.L.M. AZ STORE OFFICE
PHOENIX, ARIZONA
AUG 20 10 38 AM '97

AMC 347088

DATED AND POSTED on the ground this 17 day of, June, 1997.
LOCATOR: Patrick F. O'Hara as agent for Ivy Minerals, Inc.

BOOK **3426** PAGE **249**

ENTERED IN COMPUTER
AUG 28 1997 *9B*

UNITED STATES
DEPARTMENT OF THE INTERIOR
BUREAU OF LAND MANAGEMENT

RECEIPT AND ACCOUNTING ADVICE

NO. 2372365 04

TC/AZ

08/20/97

Subject: AMENDMENTS

1 13 12

5.00

Applicant:

PATRICK O'HARA
691 ROBINSON DR
PRESCOTT AZ 86303

Remitter: CASH

Assignor:

LEASE MANAGEMENT DATA NEW UPDATE PAYMENT

ORIGINAL SERIAL NO.	ASG.	TYPE	ST.	CTY.	FUND SYMBOL	ACRES/UNITS	RATE
AMC 347088							

AMOUNT	ANV. DATE	EXP. DATE	BILL CYC.	S/C	DISTRICT	NEXT BILL	MISC. DATA	U of M	ACTUAL UNITS

ASSIGNMENT SERIAL NO.	ASG.	TYPE	ST.	CTY.	FUND SYMBOL	ACRES/UNITS	RATE

AMOUNT	ANV. DATE	EXP. DATE	BILL CYC.	S/C	DISTRICT	NEXT BILL	MISC. DATA	U of M	ACTUAL UNITS

APPLY REMITTANCE			
ACTION	FUND SYMBOL	CTY.	AMOUNT
FILING FEE			
RENTAL			
UNEARNED			
REFUND			
TOTAL			
AMOUNT DUE			

Remarks:

BY: _____ DATE: _____

Lease in Escrow?
 KGS? Of Interest?
 Auto Escalates? Operating Rights?
 Auto Renew? Operator
 Bond Filed?

FOR MMS USE ONLY

BILLEE	FOREST REFUGE
NUMBER	
OCS SECTION	
CODE	

UNITED STATES
DEPARTMENT OF THE INTERIOR
BUREAU OF LAND MANAGEMENT

RECEIPT AND ACCOUNTING ADVICE

NO. 2372365 04

TC/AZ

08/20/97

Subject: AMENDMENTS

1 13 12

5.00

Applicant:

PATRICK O'HARA
691 ROBINSON DR
PRESCOTT AZ 86303

Remitter: CASH

Assignor:

LEASE MANAGEMENT DATA									
<input type="checkbox"/> NEW <input type="checkbox"/> UPDATE <input type="checkbox"/> PAYMENT									
ORIGINAL SERIAL NO.	ASG.	TYPE	ST.	CTY.	FUND SYMBOL			ACRES/UNITS	RATE
AMC 347088									
AMOUNT	ANV. DATE	EXP. DATE	BILL CYC.	S/C	DISTRICT	NEXT BILL	MISC. DATA	U of M	ACTUAL UNITS
ASSIGNMENT SERIAL NO.	ASG.	TYPE	ST.	CTY.	FUND SYMBOL			ACRES/UNITS	RATE
AMOUNT	ANV. DATE	EXP. DATE	BILL CYC.	S/C	DISTRICT	NEXT BILL	MISC. DATA	U of M	ACTUAL UNITS

APPLY REMITTANCE			
ACTION	FUND SYMBOL	CTY.	AMOUNT
FILING FEE			
RENTAL			
UNEARNED			
REFUND			
TOTAL			
AMOUNT DUE			

Remarks:

BY: _____ DATE: _____

Lease in Escrow?
 KGS? Of Interest?
 Auto Escalates? Operating Rights?
 Auto Renew? Operator
 Bond Filed?

FOR MMS USE ONLY		
BILLEE	FOREST REFUGE	
NUMBER		
OCS SECTION		
CODE		

NOTICE!!

These documents have been scanned!

Do not place un-scanned documents beneath this notice!

Do not remove this notice from this file!

GPO Jacket No. 560-102
Print Order 61540
Rise Business Services, LLC
Job=AZ15 7/3/2019



Box Number= AZ15148



Claim Begin-End: AMC347088-AMC347101

5 Miscellaneous



AZ15148-1

AMC348024-AMC347702

**NO
DOCUMENTS
FOUND**

**NO DOCUMENTS FOUND
NO DOCUMENTS FOUND**

NOTICE!!

These documents have been scanned!

Do not place un-scanned documents beneath this notice!

Do not remove this notice from this file!

GPO Jacket No. 560-102
Print Order 61540
Rise Business Services, LLC
Job=AZ15 7/3/2019



Box Number= AZ15148



Claim Begin-End: AMC347088-AMC347101

6 Location Notices-Amendments and Supporting Documents



AZ15148-1 AMC348024-AMC347702

MINING CLAIM STATUS REPORT

Lead Serial No. A MC 347088 THROUGH A MC 347101

No. of Lode Claims 14

STATUS CHECKED BY Tony Smith
Enter Action Code 669

No. of Placer Claims _____

No. of Association Placer (Not Enough Locators Send Form Ltr.) _____

MTP CHECKED OK
(Reduced Size Copy Enclosed)

No. of Mill Sites _____

ORCA GEO CHECKED OK
(Copy Enclosed)

No. of Tunnel Sites _____

Timely Filed YES NO

WILDERNESS (WA) AREA CHECKED OK

Service Charge Correct YES NO
(This is Curable)

WHICH WA NA

Location Fee Correct YES NO

Maintenance Fee Correct YES NO

Amount Paid \$ 1,890.00

Shortage \$ 0 Overage \$ 0

Over-the-Counter Mail

Township(s) 11N

Range(s) 2E

Section(s) 22

GENERAL JURISDICTION OF: BLM (or) WHICH NATIONAL FOREST _____

Enter Code 880 On Split Estate Land (Show Type of Patent - SX, PX, SRHE etc)
NA

Enter Code 267 For Stockraising Homestead When Proper Notice Has Been Filed
NA

STATUS


CLAIMS PARTIALLY VOID: Private Minerals _____ Withdrawn _____ Other _____
NA

CLAIMS VOID: Private Minerals _____ Withdrawn _____ Other _____
NA

ADD: DATE RECEIVED, ACTION CODE 482, IN REMARKS: 1995, 1996, 1997, 1998

SPECIAL INSTRUCTIONS FOR DATA INPUT: _____

COMMENTS Map appears to be section 28 however claimant says a contour line makes section 22 to appear as a 28.



INSTRUMENT # 9728204
 OFFICIAL RECORDS OF
 YAVAPAI COUNTY
 PATSY C. JENNEY-COLON
 REQUEST OF:

PAT O'HARA
 DATE: 05/27/97 TIME: 08:00
 FEE: 5.00 SC: 4.00 FT:
 BOOK 3413 PAGE 666 PAGES: 001

BK	FEE
	\$
MAP	\$4
PCL	\$5
	\$1
\$	9

INDEXED &
 MICROFILMED

LOCATION NOTICE FOR LODE MINING CLAIM

NOTICE IS HEREBY GIVEN that the Cordes Peak #1 lode mining claim has been located by Ivy Minerals, Inc., whose current mailing address is P.O. Box 2532, Boise, ID 83701.

The general course of this claim is north to south and it is situated in Yavapai County, Arizona.

The bearing and distance between the corners of the claim are: beginning at the NE corner of the claim 1500 feet south to the SE corner, then 600 feet west to the SW corner, then 1500 feet north to the NW corner, 600 feet east to the NE corner.

This claim is 1500 feet in length and 600 feet in width. This claim runs from the location monument on which this location notice is posted approximately 100 feet in a south direction to the end line and 1400 feet in a north direction to the end line. This claim is marked by six 4 foot high wooden 2"x2" monuments, one at each corner and one at the center of each end line of the claim.

The location monument on which this notice is posted is situated within Section 22, Township 11N, Range 2E, Gila Salt River Base and Meridian, Arizona and this claim encompasses portions of the following quarter sections, section 22, Township 11N and Range 2E, NW, Gila Salt River Base and Meridian, Arizona.

The NE corner of this claim is 3500 feet west of and 0 feet south of the NE corner of section 22.

MAP

1"=2,000'

N
 ↑
 ⊙ = location monument




DATED AND POSTED on the ground this 22 day of, May, 1997.
 LOCATOR: Patsy C. Jenney-Colon as agent for Ivy Minerals, Inc.

RECEIVED
 B.L.M.
 STATE OFFICE
 ARIZONA
 JUN 3 4 41 PM '97

A HC 347088

BK	FEE
	\$
MAP	\$4
PCL	\$5
	\$1
\$	


 INSTRUMENT # 9728205
 OFFICIAL RECORDS OF
 YAVAPAI COUNTY
 PATSY C. JENNEY-COLON
 REQUEST OF:
 PAT O'HARA
 DATE: 05/27/97 TIME: 08:00
 FEE: 5.00 SC: 4.00 FT:
 BOOK 3413 PAGE 667 PAGES: 001

INDEXED & MICROFILMED

RECEIVED
 BLM'S OFFICE
 ARIZONA STATE
 JUN 9 3 47 PM '97

LOCATION NOTICE FOR LODE MINING CLAIM

NOTICE IS HEREBY GIVEN that the Cordes Peak #2 lode mining claim has been located by Ivy Minerals, Inc., whose current mailing address is P.O. Box 2532, Boise, ID 83701.

The general course of this claim is north to south and it is situated in Yavapai County, Arizona.

The bearing and distance between the corners of the claim are: beginning at the NE corner of the claim 1500 feet south to the SE corner, then 600 feet west to the SW corner, then 1500 feet north to the NW corner, then 600 feet east to the NE corner.

This claim is 1500 feet in length and 600 feet in width. This claim runs from the location monument on which this location notice is posted approximately 100 feet in a south direction to the end line and 1400 feet in a north direction to the end line. This claim is marked by six 4 foot high wooden 2"x2" monuments, one at each corner and one at the center of each end line of the claim.

The location monument on which this notice is posted is situated within Section 22, Township 11N, Range 2E, Gila Salt River Base and Meridian, Arizona and this claim encompasses portions of the following quarter sections, section 22, Township 11N and Range 2E, NW, NE, Gila Salt River Base and Meridian, Arizona.

The NE corner of this claim is 2400 feet west of and 0 feet south of the NE corner of section 22.

MAP

1"=2,000'



⊙ = location monument




A MC 347089

DATED AND POSTED on the ground this 22 day of , May, 1997.
 LOCATOR: Patsy O'Hara as agent for Ivy Minerals, Inc.

BOOK 3413 PAGE 657

INDEXED &
MICROFILMED

	INSTRUMENT # 9728206	
	OFFICIAL RECORDS OF YAVAPAI COUNTY	
PATSY C. JENNEY-COLON REQUEST OF:		
PAT O'HARA		
DATE: 05/27/97 TIME: 08:00		
FEE: 5.00 SC: 4.00 PT:		
BOOK 3413 PAGE 668 PAGES: 001		

BK	FEE
	\$
MAP	\$4
PCL	\$5
	\$1
\$	

RECEIVED
BLM'S OFFICE
ARIZONA STATE OFFICE
JUN 9 3 17 PM '97

LOCATION NOTICE FOR LODE MINING CLAIM

NOTICE IS HEREBY GIVEN that the Cordes Peak #3 lode mining claim has been located by Ivy Minerals Inc., whose current mailing address is P.O. Box 2532, Boise, ID 83701.

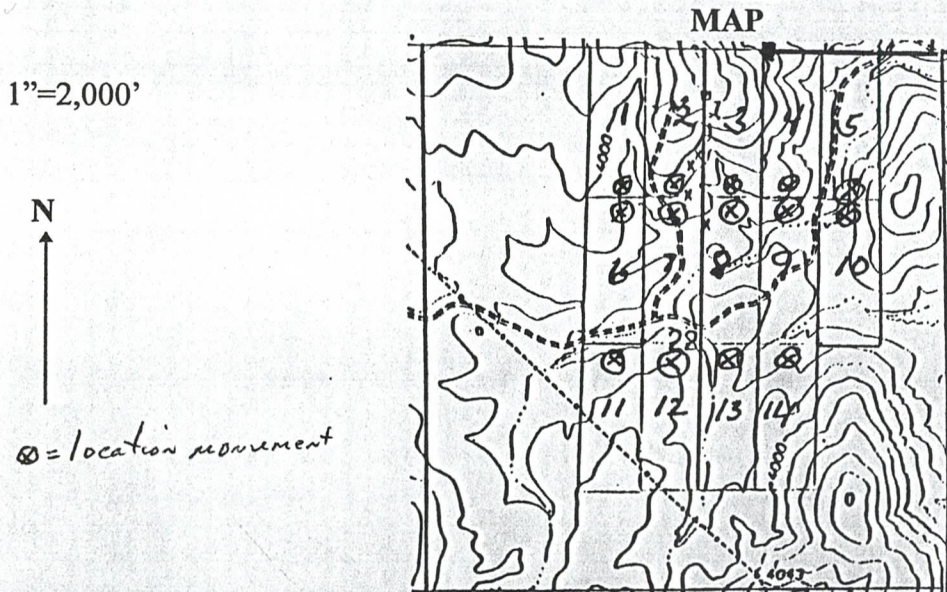
The general course of this claim is north to south and it is situated in Yavapai County, Arizona.

The bearing and distance between the corners of the claim are: beginning at the NE corner of the claim 1500 feet south to the SE corner, then 600 feet west to the SW corner, then 1500 feet north to the NW corner, then 600 feet east to the NE corner.

This claim is 1500 feet in length and 600 feet in width. This claim runs from the location monument on which this location notice is posted approximately 100 feet in a south direction to the end line and 1400 feet in a north direction to the end line. This claim is marked by six 4 foot high wooden 2"x2" monuments, one at each corner and one at the center of each end line of the claim.

The location monument on which this notice is posted is situated within Section 22, Township 11N, Range 2E, Gila Salt River Base and Meridian, Arizona and this claim encompasses portions of the following quarter sections, section 22, Township 11N and Range 2E, NE, Gila Salt River Base and Meridian, Arizona.


The NE corner of this claim is 1800 feet west of and 0 feet south of the NE corner of section 22.



A MC 347090

DATED AND POSTED on the ground this 22 day of, May, 1997.
LOCATOR: Patsy O'Hara as agent for Ivy Minerals, Inc.

BK	FE
	\$
MAP	\$
PCL	\$5
	\$1
	\$1



INSTRUMENT # 9728207
 OFFICIAL RECORDS OF
 YAVAPAI COUNTY
 PATSY C. JENNEY-COLON
 REQUEST OF:

PAT O'HARA
 DATE: 05/27/97 TIME: 08:00
 FEE: 5.00 SC: 4.00 PT:
 BOOK 3413 PAGE 669 PAGES: 001

INDEXED & MICROFILMED

RECEIVED
 BLSA
 ARIZONA STATE OFFICE
 JUN 9 3 37 PM '97

LOCATION NOTICE FOR LODE MINING CLAIM

NOTICE IS HEREBY GIVEN that the Cordes Peak #4 lode mining claim has been located by Ivy Minerals, Inc., whose current mailing address is P.O. Box 2532, Boise, ID 83701.

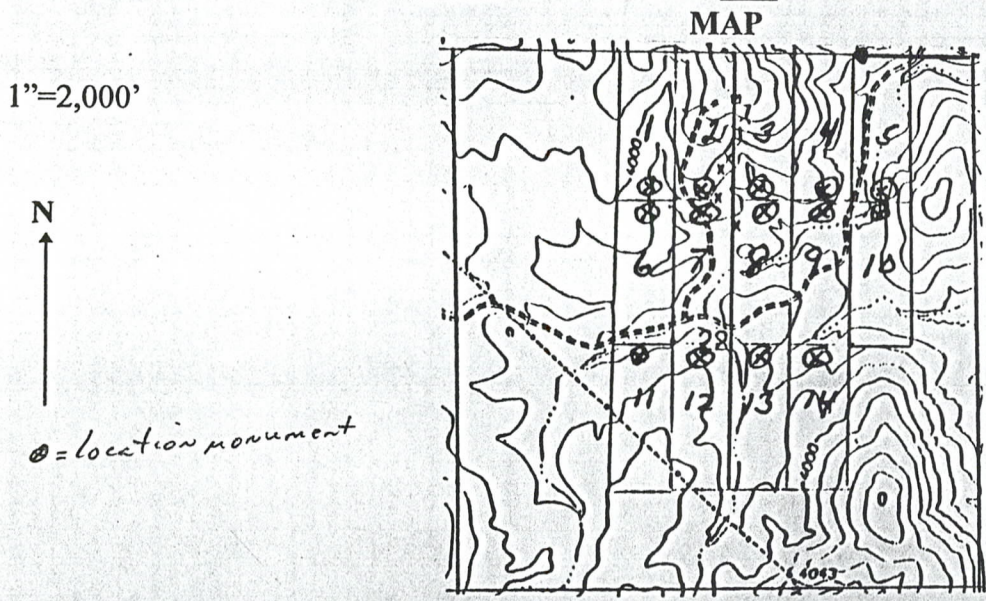
The general course of this claim is north to south and it is situated in Yavapai County, Arizona.

The bearing and distance between the corners of the claim are: beginning at the NE corner of the claim 1500 feet south to the SE corner, then 600 feet west to the SW corner, then 1500 feet north to the NW corner, then 600 feet east to the NE corner.

This claim is 1500 feet in length and 600 feet in width. This claim runs from the location monument on which this location notice is posted approximately 100 feet in a south direction to the end line and 1400 feet in a north direction to the end line. This claim is marked by six 4 foot high wooden 2"x2" monuments, one at each corner and one at the center of each end line of the claim.

The location monument on which this notice is posted is situated within Section 22, Township 11N, Range 2E, Gila Salt River Base and Meridian, Arizona and this claim encompasses portions of the following quarter sections, section 22, Township 11N and Range 2E, NE, Gila Salt River Base and Meridian, Arizona.

The NE corner of this claim is 1200 feet west of and 0 feet south of the NE corner of section 22.



A MC 347091

DATED AND POSTED on the ground this 22 day of , May, 1997.
 LOCATOR: Patrick O'Hara as agent for Ivy Minerals, Inc.

BK	FEE
	\$
MAP	\$4
PCL	\$5
	\$1
\$	07



INSTRUMENT # 9728208
 OFFICIAL RECORDS OF
 YAVAPAI COUNTY
 PATSY C. JENNEY-COLON
 REQUEST OF:

PAT O'HARA
 DATE: 05/27/97 TIME: 08:00
 FEE: 5.00 SC: 4.00 FT:
 BOOK 3413 PAGE 670 PAGES: 001

INDEXED &
 MICROFILMED

RECEIVED
 JUN 9 3 37 PM '97
 ARIZONA STATE OFFICE

LOCATION NOTICE FOR LODGE MINING CLAIM

NOTICE IS HEREBY GIVEN that the Cordes Peak #5 lode mining claim has been located by Ivy Minerals, Inc., whose current mailing address is P.O. Box 2532, Boise, ID 83701.

The general course of this claim is north to south and it is situated in Yavapai County, Arizona.

The bearing and distance between the corners of the claim are: beginning at the NE corner of the claim 1500 feet south to the SE corner, then 600 feet west to the SW corner, then 1500 feet north to the NW corner, then 600 feet east to the NE corner.

This claim is 1500 feet in length and 600 feet in width. This claim runs from the location monument on which this location notice is posted approximately 100 feet in a south direction to the end line and 1400 feet in a north direction to the end line. This claim is marked by six 4 foot high wooden 2"x2" monuments, one at each corner and one at the center of each end line of the claim.

The location monument on which this notice is posted is situated within Section 22, Township 11N, Range 2E, Gila Salt River Base and Meridian, Arizona and this claim encompasses portions of the following quarter sections, section 22, Township 11N and Range 2E, NE, Gila Salt River Base and Meridian, Arizona.


The NE corner of this claim is 600 feet west of and 0 feet south of the NE corner of section 22.

MAP

1"=2,000'




⊗ = location monument



A MC 347092

DATED AND POSTED on the ground this 22 day of, May, 1997.
 LOCATOR: Pat O'Hara as agent for Ivy Minerals, Inc.


 INSTRUMENT # 9728209
 OFFICIAL RECORDS OF
 YAVAPAI COUNTY
 PATSY C. JENNEY-COLON
 REQUEST OF:
 PAT O'HARA
 DATE: 05/27/97 TIME: 08:00
 FEE: 5.00 SC: 4.00 PT:
 BOOK 3413 PAGE 671 PAGES: 001

INDEXED & MICROFILMED

BK	FEE
	\$
MAP	\$4
PCL	\$5
	\$1
	\$

RECEIVED
 B. L. H. A.
 ARIZONA STATE OFFICE
 JUN 9 3:37 PM '97

LOCATION NOTICE FOR LODE MINING CLAIM

NOTICE IS HEREBY GIVEN that the Cordes Peak #6 lode mining claim has been located by Ivy Minerals, Inc., whose current mailing address is P.O. Box 2532, Boise, ID 83701.

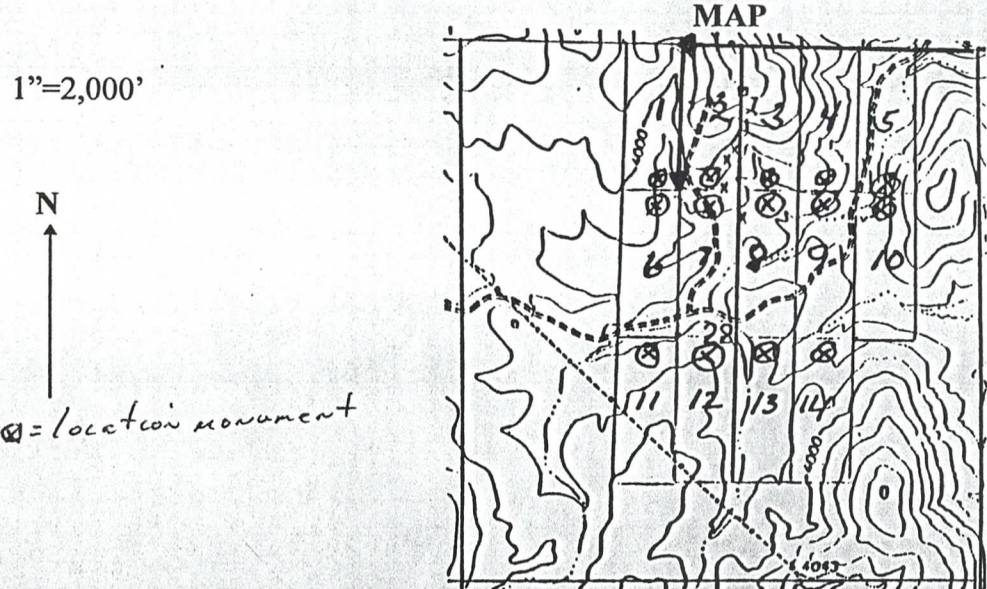
The general course of this claim is north to south and it is situated in Yavapai County, Arizona.

The bearing and distance between the corners of the claim are: beginning at the NE corner of the claim 1500 feet south to the SE corner, then 600 feet west to the SW corner, then 1500 feet north to the NW corner, then 600 feet east to the NE corner.

This claim is 1500 feet in length and 600 feet in width. This claim runs from the location monument on which this location notice is posted approximately 100 feet in a north direction to the end line and 1400 feet in a south direction to the end line. This claim is marked by six 4 foot high wooden 2"x2" monuments, one at each corner and one at the center of each end line of the claim.

The location monument on which this notice is posted is situated within Section 22, Township 11N, Range 2E, Gila Salt River Base and Meridian, Arizona and this claim encompasses portions of the following quarter sections, section 22, Township 11N and Range 2E, NW, Gila Salt River Base and Meridian, Arizona.


The NE corner of this claim is 3000 feet west of and 1500 feet south of the NE corner of section 22.



A MC 347093

DATED AND POSTED on the ground this 22 day of, May, 1997.
 LOCATOR: Patsy C. Jenney-Colon as agent for Ivy Minerals, Inc.

BK	FEE
	\$
MAP	\$4
FCL	\$5
	\$1


 INSTRUMENT # 9728210
 OFFICIAL RECORDS OF
 YAVAPAI COUNTY
 PATSY C. JENNEY-COLON
 REQUEST OF:
 PAT O'HARA
 DATE: 05/27/97 TIME: 08:00
 FEE: 5.00 SC: 4.00 PT:
 BOOK 3413 PAGE 672 PAGES: 001

INDEXED & MICROFILMED

LOCATION NOTICE FOR LODE MINING CLAIM

NOTICE IS HEREBY GIVEN that the Cordes Peak #7 lode mining claim has been located by Ivy Minerals Inc., whose current mailing address is P.O. Box 2532, Boise, ID 83701.

The general course of this claim is north to south and it is situated in Yavapai County, Arizona.

The bearing and distance between the corners of the claim are: beginning at the NE corner of the claim 100 feet south to the SE corner, then 600 feet west to the SW corner; then 1500 feet north to the NW corner, then 600 feet east to the NE corner.

This claim is 1500 feet in length and 600 feet in width. This claim runs from the location monument on which this location notice is posted approximately 100 feet in a north direction to the end line and 1400 feet in a south direction to the end line. This claim is marked by six 4 foot high wooden 2"x2" monuments, one at each corner and one at the center of each end line of the claim.

The location monument on which this notice is posted is situated within Section 22, Township 11N, Range 2E, Gila Salt River Base and Meridian, Arizona and this claim encompasses portions of the following quarter sections, section 22, Township 11N and Range 2E, NW, NE, Gila Salt River Base and Meridian, Arizona.

The NE corner of this claim is 2400 feet west of and 1500 feet south of the NE corner of section 22.

MAP

1"=2,000'



⊗ = location monument



RECEIVED
 B.L.M.
 ARIZONA STATE OFFICE
 JUN 3 37 PM '97

A MC 347094

DATED AND POSTED on the ground this 22 day of, May, 1997.
 LOCATOR: Patsy O'Hara as agent for Ivy Minerals, Inc.



INSTRUMENT # 9728211
 OFFICIAL RECORDS OF
 YAVAPAI COUNTY
 PATSY C. JENNEY-COLON
 REQUEST OF:

PAT O'HARA
 DATE: 05/27/97 TIME: 08:00
 FEE: 5.00 SC: 4.00 PT:
 BOOK 3413 PAGE 673 PAGES: 001

INDEXED &
 MICROFILMED

BK	FEE
	\$5
MAP	\$4
PCL	\$5
	\$1
	\$9

RECEIVED
 P.S.M.
 ARIZONA STATE OFFICE
 JUN 9 3 37 PM '97

LOCATION NOTICE FOR LODE MINING CLAIM

NOTICE IS HEREBY GIVEN that the Cordes Peak #8 lode mining claim has been located by Ivy Minerals, Inc., whose current mailing address is P.O. Box 2532, Boise, ID 83701.

The general course of this claim is north to south and it is situated in Yavapai County, Arizona.

The bearing and distance between the corners of the claim are: beginning at the NE corner of the claim 1500 feet south to the SE corner, then 600 feet west to the SW corner, then 1500 feet north to the NW corner, then 600 feet east to the NE corner.

This claim is 1500 feet in length and 600 feet in width. This claim runs from the location monument on which this location notice is posted approximately 100 feet in a north direction to the end line and 1400 feet in a south direction to the end line. This claim is marked by six 4 foot high wooden 2"x2" monuments, one at each corner and one at the center of each end line of the claim.

The location monument on which this notice is posted is situated within Section 22, Township 11N, Range 2E, Gila Salt River Base and Meridian, Arizona and this claim encompasses portions of the following quarter sections, section 22, Township 11N and Range 2E, NE, Gila Salt River Base and Meridian, Arizona.

The NE corner of this claim is 1800 feet west of and 1500 feet south of the NE corner of section 22.

MAP

1"=2,000'




⊗ = location monument



DATED AND POSTED on the ground this 22 day of , May, 1997.
 LOCATOR: Patsy C. Jenney-Colon as agent for Ivy Minerals, Inc.

A MC 347095

BK	FEE
	\$
MAP	\$4
PCL	\$5
	\$1
\$ <i>AC</i>	


 INSTRUMENT # 9728212
 OFFICIAL RECORDS OF
 YAVAPAI COUNTY
 PATSY C. JENNEY-COLON
 REQUEST OF:
 PAT O'HARA
 DATE: 05/27/97 TIME: 08:00
 FEE: 5.00 SC: 4.00 PT:
 BOOK 3413 PAGE 674 PAGES: 001

INDEXED & MICROFILMED

RECEIVED
 B.L.M.
 ARIZONA STATE OFFICE
 JUN 9 3 37 PM '97

LOCATION NOTICE FOR LODE MINING CLAIM

NOTICE IS HEREBY GIVEN that the Cordes Peak #9 lode mining claim has been located by Ivy Minerals Inc., whose current mailing address is P.O. Box 2532, Boise, ID 83701.

The general course of this claim is north to south and it is situated in Yavapai County, Arizona.

The bearing and distance between the corners of the claim are: beginning at the NE corner of the claim 1500 feet south to the SE corner, then 600 feet west to the SW corner, then 1500 feet north to the NW corner, then 600 feet east to the NE corner.

This claim is 1500 feet in length and 600 feet in width. This claim runs from the location monument on which this location notice is posted approximately 100 feet in a north direction to the end line and 1400 feet in a south direction to the end line. This claim is marked by six 4 foot high wooden 2"x2" monuments, one at each corner and one at the center of each end line of the claim.

The location monument on which this notice is posted is situated within Section 22, Township 11N, Range 2E, Gila Salt River Base and Meridian, Arizona and this claim encompasses portions of the following quarter sections, section 22, Township 11N and Range 2E, NE, Gila Salt River Base and Meridian, Arizona.

The NE corner of this claim is 1200 feet west of and 1500 feet south of the NE corner of section 22.

MAP

1"=2,000'




⊗ = location monument



A MC 347096

DATED AND POSTED on the ground this 22 day of , May, 1997.
 LOCATOR: Patsy O'Hara as agent for Ivy Minerals, Inc.


 INSTRUMENT # 9728213
 OFFICIAL RECORDS OF
 YAVAPAI COUNTY
 PATSY C. JENNEY-COLON
 REQUEST OF:
 PAT O'HARA
 DATE: 05/27/97 TIME: 08:00
 FEE: 5.00 SC: 4.00 PT:
 BOOK 3413 PAGE 675 PAGES: 001

INDEXED & MICROFILMED

BR FEE
 MAP \$4
 PCL \$5
 \$ 0-
MC

RECEIVED
 B.M.
 ARIZONA STATE OFFICE
 JUN 9 3 38 PM '97

LOCATION NOTICE FOR LODE MINING CLAIM

NOTICE IS HEREBY GIVEN that the Cordes Peak #10 lode mining claim has been located by Ivy Minerals, Inc., whose current mailing address is P.O. Box 2532, Boise, ID 83701 .

The general course of this claim is north to south and it is situated in Yavapai County, Arizona.

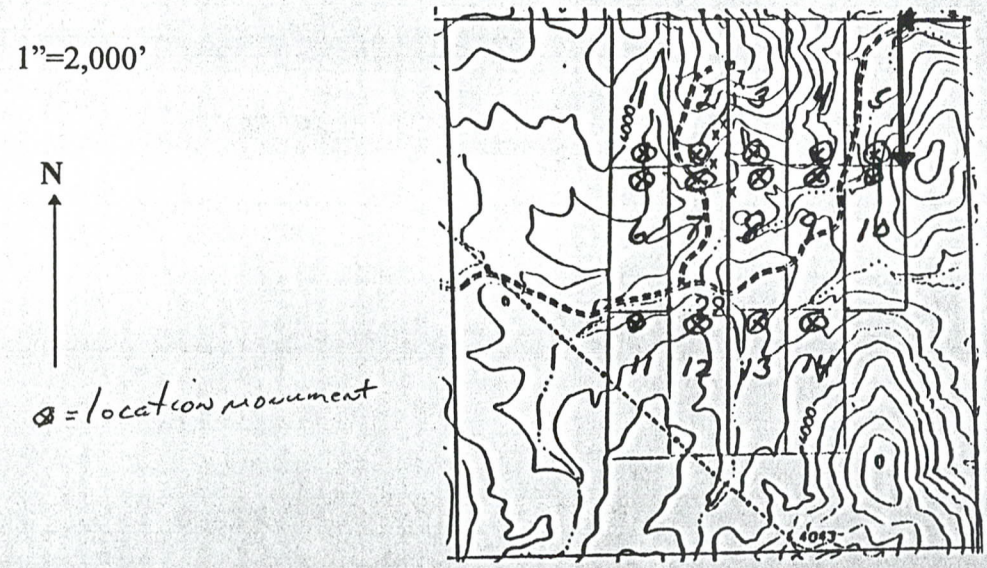
The bearing and distance between the corners of the claim are: beginning at the NE corner of the claim 1500 feet south to the SE corner, then 600 feet west to the SW corner, then 1500 feet north to the NW corner, then 600 feet east to the NE corner.

This claim is 1500 feet in length and 600 feet in width. This claim runs from the location monument on which this location notice is posted approximately 100 feet in a north direction to the end line and 1400 feet in a south direction to the end line. This claim is marked by six 4 foot high wooden 2"x2" monuments, one at each corner and one at the center of each end line of the claim.

The location monument on which this notice is posted is situated within Section 22, Township 11N, Range 2E, Gila Salt River Base and Meridian, Arizona and this claim encompasses portions of the following quarter sections, section 22, Township 11N and Range 2E, NE, Gila Salt River Base and Meridian, Arizona.

The NE corner of this claim is 600 feet west of and 1500 feet south of the NE corner of section 22.


MAP



A MC 347097

DATED AND POSTED on the ground this 22 day of, May, 1997.
 LOCATOR: Patsy O'Hara as agent for Ivy Minerals, Inc.

BOOK 3413 PAGE 675



INSTRUMENT # 9728214
 OFFICIAL RECORDS OF
 YAVAPAI COUNTY
 PATSY C. JENNEY-COLON
 REQUEST OF:

PAT O'HARA
 DATE: 05/27/97 TIME: 08:00
 FEE: 5.00 SC: 4.00 FT:
 BOOK 3413 PAGE 676 PAGES: 001

INDEXED &
 MICROFILMED

BK	FEE
MAP	\$4
PCL	\$5
	\$1
\$	9

RECEIVED
 B.P.M.
 ARIZONA STATE OFFICE
 JUN 9 4 38 PM '97

LOCATION NOTICE FOR LODE MINING CLAIM

NOTICE IS HEREBY GIVEN that the Cordes Peak #11 lode mining claim has been located by Ivy Minerals, Inc., whose current mailing address is P.O. Box 2532, Boise, ID 83701.

The general course of this claim is north to south and it is situated in Yavapai County, Arizona.

The bearing and distance between the corners of the claim are: beginning at the NE corner of the claim 1500 feet south to the SE corner, then 600 feet west to the SW corner, then 1500 feet north to the NW corner, then 600 feet east to the NE corner.

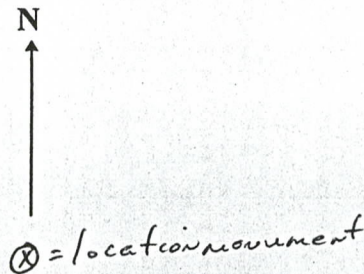
This claim is 1500 feet in length and 600 feet in width. This claim runs from the location monument on which this location notice is posted approximately 100 feet in a north direction to the end line and 1400 feet in a south direction to the end line. This claim is marked by six 4 foot high wooden 2"x2" monuments, one at each corner and one at the center of each end line of the claim.

The location monument on which this notice is posted is situated within Section 22, Township 11N, Range 2E, Gila Salt River Base and Meridian, Arizona and this claim encompasses portions of the following quarter sections, section 22, Township 11N and Range 2E, SW, Gila Salt River Base and Meridian, Arizona.

The NE corner of this claim is 3000 feet west of and 3000 feet south of the NE corner of section 22.

MAP

1"=2,000'



DATED AND POSTED on the ground this 23 day of, May, 1997.
 LOCATOR: Patsy O'Hara as agent for Ivy Minerals, Inc.

A H C 347098



INSTRUMENT # 9728215
 OFFICIAL RECORDS OF
 YAVAPAI COUNTY
 PATSY C. JENNEY-COLON
 REQUEST OF:

PAT O'HARA
 DATE: 05/27/97 TIME: 08:00
 FEE: 5.00 SC: 4.00 PT:
 BOOK 3413 PAGE 677 PAGES: 001

INDEXED &
 MICROFILMED

MAP
 S
 S
 PCL
 S
 S
 \$

LOCATION NOTICE FOR LODE MINING CLAIM

NOTICE IS HEREBY GIVEN that the Cordes Peak #12 lode mining claim has been located by Ivy Minerals, Inc., whose current mailing address is P.O. Box 2532, Boise, ID 83701.

The general course of this claim is north to south and it is situated in Yavapai County, Arizona.

The bearing and distance between the corners of the claim are: beginning at the NE corner of the claim 1500 feet south to the SE corner, then 600 feet west to the SW corner, then 1500 feet north to the NW corner, then 600 feet east to the NE corner.

This claim is 1500 feet in length and 600 feet in width. This claim runs from the location monument on which this location notice is posted approximately 100 feet in a north direction to the end line and 1400 feet in a south direction to the end line. This claim is marked by six 4 foot high wooden 2"x2" monuments, one at each corner and one at the center of each end line of the claim.

The location monument on which this notice is posted is situated within Section 22, Township 11N, Range 2E, Gila Salt River Base and Meridian, Arizona and this claim encompasses portions of the following quarter sections, section 22, Township 11N and Range 2E, SW, SE, Gila Salt River Base and Meridian, Arizona.

The NE corner of this claim is 2400 feet west of and 3000 feet south of the NE corner of section 22.

MAP

1"=2,000'



⊗ = location monument



RECEIVED
 BLM
 ARIZONA STATE OFFICE
 JUN 9 3 38 PM '97

A HC 347099

DATED AND POSTED on the ground this 25 day of, May, 1997.
 LOCATOR: Patrick O'Hara as agent for Ivy Minerals, Inc.

INSTRUMENT # 9728216
 OFFICIAL RECORDS OF
 YAVAPAI COUNTY
 PATSY C. JENNEY-COLON
 REQUEST OF:
 PAT O'HARA
 DATE: 05/27/97 TIME: 08:00
 FEE: 5.00 SC: 4.00 PT:
 BOOK 3413 PAGE 678 PAGES: 001

BOOK	FEE
MAP	\$4
PCL	\$5
	\$1
\$	97

INDEXED & MICROFILMED

RECEIVED
 B.L.M. OFFICE
 ARIZONA STATE
 JUN 9 3 38 PM '97

LOCATION NOTICE FOR LODE MINING CLAIM

NOTICE IS HEREBY GIVEN that the Cordes Peak #13 lode mining claim has been located by Ivy Minerals, Inc., whose current mailing address is P.O. Box 2532, Boise, ID 83701.

The general course of this claim is north to south and it is situated in Yavapai County, Arizona.

The bearing and distance between the corners of the claim are: beginning at the NE corner of the claim 1500 feet south to the SE corner, then 600 feet west to the SW corner, then 1500 feet north to the NW corner, then 600 feet east to the NE corner.

This claim is 1500 feet in length and 600 feet in width. This claim runs from the location monument on which this location notice is posted approximately 100 feet in a north direction to the end line and 1400 feet in a south direction to the end line. This claim is marked by six 4 foot high wooden 2"x2" monuments, one at each corner and one at the center of each end line of the claim.

The location monument on which this notice is posted is situated within Section 22, Township 11N, Range 2E, Gila Salt River Base and Meridian, Arizona and this claim encompasses portions of the following quarter sections, section 22, Township 11N and Range 2E, SE, Gila Salt River Base and Meridian, Arizona.

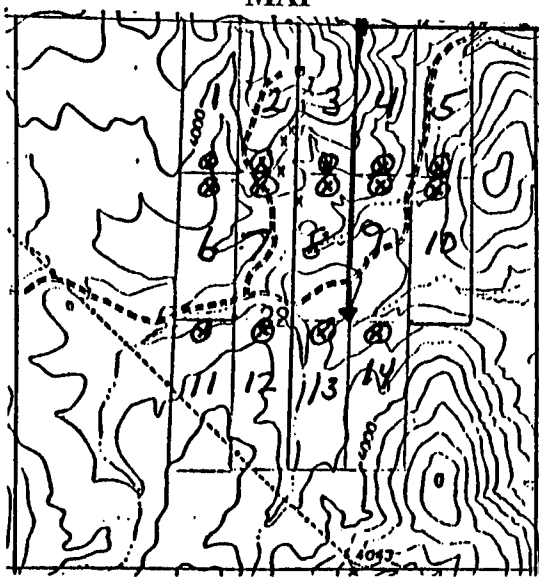
The NE corner of this claim is 1800 feet west of and 3000 feet south of the NE corner of section 22.

MAP

1"=2,000'



⊗ = location monument



A MC 347100

DATED AND POSTED on the ground this 23 day of, May, 1997.
 LOCATOR: Patsy C. Jenney-Colon as agent for Ivy Minerals, Inc.

INSTRUMENT # 9728217
 OFFICIAL RECORDS OF
 YAVAPAI COUNTY
 PATSY C. JENNEY-COLON
 REQUEST OF:
 PAT O'HARA
 DATE: 05/27/97 TIME: 08:00
 FEE: 5.00 SD: 4.00 PT:
 BOOK 3413 PAGE 679 PAGES: 00

BK	FEE
MAP	\$4
PCL	\$5
	\$1

INDEXED & MICROFILMED

RECEIVED
 B.L.M.
 ARIZONA STATE OFFICE
 JUN 9 3 38 PM '97

LOCATION NOTICE FOR LODE MINING CLAIM

NOTICE IS HEREBY GIVEN that the Cordes Peak #14 lode mining claim has been located by Ivy Minerals, Inc., whose current mailing address is P.O. Box 2532, Boise, ID 83701.

The general course of this claim is north to south and it is situated in Yavapai County, Arizona.

The bearing and distance between the corners of the claim are: beginning at the NE corner of the claim 1500 feet south to the SE corner, then 600 feet west to the SW corner, then 1500 feet north to the NW corner, then 600 feet east to the NE corner.

This claim is 1500 feet in length and 600 feet in width. This claim runs from the location monument on which this location notice is posted approximately 100 feet in a north direction to the end line and 1400 feet in a south direction to the end line. This claim is marked by six 4 foot high wooden 2"x2" monuments, one at each corner and one at the center of each end line of the claim.

The location monument on which this notice is posted is situated within Section 22, Township 11N, Range 2E, Gila Salt River Base and Meridian, Arizona and this claim encompasses portions of the following quarter sections, section 22, Township 11N and Range 2E, SE, Gila Salt River Base and Meridian, Arizona.


The NE corner of this claim is 1200 feet west of and 3000 feet south of the NE corner of section 22.

MAP

1"=2,000'



⊗ = location monument



A MC 347101

DATED AND POSTED on the ground this 23 day of, May, 1997.
 LOCATOR: Patsy O'Hara as agent for Ivy Minerals, Inc.

BOOK 3413 PAGE 679

UNITED STATES
DEPARTMENT OF THE INTERIOR
BUREAU OF LAND MANAGEMENT

(Return Address)

State _____ Office _____

AN EQUAL OPPORTUNITY EMPLOYER

OFFICIAL BUSINESS
PENALTY FOR PRIVATE USE, \$300

**BUREAU OF LAND MANAGEMENT
DENVER FEDERAL CENTER
BUILDING 50, SC-610
P.O. BOX 25047
DENVER, COLORADO 80225-0047**

**FINANCIAL DOCUMENTS
ONLY**

- SC-613C = PRODUCTION SCHEDULING SECTION**
- SC-615 = GENERAL ACCOUNTING BRANCH**
- SC-616 = ADMINISTRATIVE AND CUSTOMER PAYMENTS BRANCH**

SC-613C PRODUCTION SCHEDULING SECTION

Deposit Tickets (SF-215) Including Supporting Documents,
e.g., Form 1370-35, 1370-40, etc.

Progress Reports (Form 1681-6)

Payroll Change Forms (FB-315)

Automated Payroll Correction Letters (FB305PP1)

Automated Refunds (Form 1374-1)

Adjustments to Lease (Form 1370-11 & Form 1371-18)

Refund Data Sheet (Form 1374-1) Including
DFS (Form 1310-5) or CDS (Form 1370-35)

SC-615 GENERAL ACCOUNTING BRANCH

Collection Transmittals (Form 1370-8 only) - Enclosed

Debit Vouchers (SF-5515)

Fund Transfers Between Agencies (SF-1081 Collection Refunds)

OPAC

Fuel & Oil Issue Record (Form 1520-28)

Motor Vehicle Petroleum Issue Record -

Reimbursable (GSA Form 1374-A)

Emergency Firefighter Payrolls

Stores Control Register (Form 1520-6)

Receiving Report for Stores (DI-102)

Report of Survey for Stores (DI-103)

Transfer of Property for Stores (DI-104)

Inventory of Property for Stores (DI-106)

Reimbursable Work Project Authorization (Form 1681-3)

Final Salary Clearance (Form 1340-2) - Enclosed

Balanced Standard Voucher (Temporary Form 1310-21)

Project Number Assignment Form (Temporary Form 1310-12)

SC-616 ADMINISTRATIVE AND CUSTOMER PAYMENTS BRANCH

Travel Advance Requests (SF-1038) - Enclosed

Travel Vouchers (SF-1012) - Enclosed

Travel Authorizations (DI-1020) - Enclosed

Reimbursement Vouchers (SF-1129 Imprest) - Enclosed

Final Salary Clearance (Form 1340-2) - Enclosed

All Payment Invoices:

Document Face Sheets for Obligations & Payments (1310-5)

Purchase Orders (Pink & Blue) (OF-347)

Purchase Orders (SF-44)

Advertising Orders (SF-1143)

District Contract Obligations

District Certificates for Contract Payments (1510-10)

Receiving Reports (OF-347)

T.R. Buff copies (SF-1169) Including

Documents Face Sheet (1310-5)

GSA FEDSTRIP Obligation Copies (SF-3146)

GSA Self Service Obligations (GSA-831)

Tort Claims (SF-1145)

Seed Test Results

Equipment Order Use Summary & Invoice (1510-18)

Fund Transfers Between Agencies (SF-1081 - Payments)

 GEOGRAPHIC STATE: ARIZONA MERIDIAN: 14 TOWNSHIP: 11-DN RANGE: 2-DE

SEC	SUBDIVISION	MIR	X-REFERENCE	NUMBER/TYPER/DISPOSITION/ACRES	PROPRIETOR/INTEREST/RELATIONSHIP
24	SWNE, W2SE	14	11-DN 3-DE	CASE: AZA 002029 TYPE: 286202 ROW-TELEPHONE-TELEG DISP: AUTHORIZED 02/17/70 ACRS: 00004.101	US WEST COMMUNICATIO 100.00000Z HOLDER
24	LOT 2				
23	LOT 7, 8, 14-19, 21, 22, 29-31;			CASE: AZA 004219 TYPE: 274000 SALE-REC & PUB PURP DISP: AUTHORIZED 11/29/71 ACRS: 00059.890	YAVAPAI CNTY BD SUPV 100.00000Z PATENTEE
*23	LOT 25, 28				
9	NESW, NWSE			CASE: AZA 007577 TYPE: 274000 SALE-REC & PUB PURP DISP: AUTHORIZED 06/25/87 ACRS: 00080.000	MAYER UNIFIED SCH DI 100.00000Z PATENTEE
*05	LOT 7, 8			CASE: AZA 007651 TYPE: 285002 ROW-POWER TRANS LIN DISP: CLOSED 09/18/82 ACRS: 00000.504	AZ PUBLIC SERVICE CO 100.00000Z HOLDER/BILLEE
5	LOT 7-8			CASE: AZA 00765101 TYPE: 285011 ROW-PWR LINE RECONV DISP: AUTHORIZED 12/27/73 ACRS: 00000.504	AZ PUBLIC SERVICE CO 100.00000Z HOLDER/BILLEE
8	LOT 2			CASE: AZA 009544 TYPE: 281001 ROW-ROADS DISP: AUTHORIZED 07/06/77 ACRS: 00001.220	YAVAPAI CNTY BD SUPV 100.00000Z HOLDER
17	NWNE				
*08	S2SW				
*08	LOT 3				
*17	N2NW				
8	S2SW			CASE: AZA 00954401 TYPE: 281011 ROW-ROAD RECONVEYED DISP: AUTHORIZED 07/06/77 ACRS: 00002.500	YAVAPAI CNTY BD SUPV 100.00000Z HOLDER
17	N2NW				
9	NESW			CASE: AZA 009757 TYPE: 281001 ROW-ROADS DISP: AUTHORIZED 05/18/77 ACRS: 00001.080	YAVAPAI CNTY BD SUPV 100.00000Z HOLDER
*07	NE	14	7-DN 2-DE	CASE: AZA 013912 TYPE: 286203 ROW-TEL & TELEG, FL DISP: AUTHORIZED 07/14/82 ACRS: 00020.149	US WEST COMMUNICATIO 100.00000Z HOLDER/BILLEE
*17	W2W2	14	8-DN 2-DE		
*20	SWSE	14	9-DN 2-DE		
*29	NWNE	14	9-2N 2-DE		
*29	LOT 2-4	14	10-DN 2-DE		
		14	12-DN 1-DE		
		14	12-DN 2-DE		
		14	13-DN 1-DE		

* = REJECTED/SEGREGATED/ASSIGNED-OUT

 GEOGRAPHIC STATE: ARIZONA MERIDIAN: 14 TOWNSHIP: 11-0N RANGE: 2-0E

SEC	SUBDIVISION	MYR X-REFERENCE	NUMBER/TYPER/DISPOSITION/ACRES	PROPRIETOR/INTEREST/RELATIONSHIP
		14 14-0N 1-0W		
23	NORTH 17' OF LOT 25		CASE: AZA 017247 TYPE: 281001 ROW-ROADS DISP: AUTHORIZED 01/04/82 ACRS: 00000.250	ELENZ LEO H 100.00000% HOLDER LIGHT ON MOTEL 0.00000% BILLEE
23	LOT 25,28		CASE: AZA 017341 TYPE: 291200 R AND PP LEASE DISP: CLOSED 02/16/94 ACRS: 00007.310	JOHN C LINCOLN HOSP 100.00000% LESSEE
17	E2		CASE: AZA 017732	US WEST COMMUNICATIO 100.00000% HOLDER/BILLEE
20	E2SENE,E2SE		TYPE: 286203 ROW-TEL & TELEB, FL	
20	LOT 1		DISP: WITHDRAWN 11/01/91	
29	LOT 1		ACRS: 00002.830	
8	SESW		CASE: AZA 017959	CITIZEN UTILITIES CO 100.00000% HOLDER/BILLEE
8	LOT 3		TYPE: 288100 ROW-O&G PIPELINES	
8	LOT 2		DISP: AUTHORIZED 09/14/82	
17	NENW		ACRS: 00000.930	
17	W2NWNE			
17	E2NWNE			
26	SENE		CASE: AZA 018023 TYPE: 281001 ROW-ROADS DISP: AUTHORIZED 06/17/83 ACRS: 00002.000	YAVAPAI CNTY BD SUPV 100.00000% HOLDER
17	W2		CASE: AZA 018025 TYPE: 281001 ROW-ROADS DISP: CLOSED 07/13/83 ACRS: 00007.950	YAVAPAI CNTY BD SUPV 100.00000% HOLDER
17	W2		CASE: AZA 01802501 TYPE: 281011 ROW-ROAD RECONVEYED DISP: AUTHORIZED 07/07/83 ACRS: 00007.950	YAVAPAI CNTY BD SUPV 100.00000% HOLDER
5	LOT 1		CASE: AZA 018026	YAVAPAI CNTY BD SUPV 100.00000% HOLDER
5	LOT 5		TYPE: 281001 ROW-ROADS DISP: AUTHORIZED 07/07/83 ACRS: 00004.440	
9	NESE		CASE: AZA 018932 TYPE: 272000 SALE-SEC 203 & 209 DISP: AUTHORIZED 12/29/83 ACRS: 00040.000	PLATZ ALICE 100.00000% PATENTEE

 GEOGRAPHIC STATE: ARIZONA MERIDIAN: 14 TOWNSHIP: 11-0N RANGE: 2-0E

SEC	SUBDIVISION	MTR X-REFERENCE			NUMBER/TYPE/DISPOSITION/ACRES	PROPRIETOR/INTEREST/RELATIONSHIP
4	LOT 2,3,4	14	12-0N	2-0E	CASE: AZA 019319 TYPE: 282201 ROW-ROADS UNDER RS DISP: AUTHORIZED 08/03/84 ACRS: 00008.000	YAVAPAI CNTY BD SUPV 100.00000Z HOLDER
20	S2S2SWNE, SE				CASE: AZA 019320 TYPE: 282201 ROW-ROADS UNDER RS DISP: AUTHORIZED 08/03/84 ACRS: 00009.000	YAVAPAI CNTY BD SUPV 100.00000Z HOLDER
29	SWNE					
29	LOT 1					
27	SW				CASE: AZA 019321 TYPE: 282201 ROW-ROADS UNDER RS DISP: AUTHORIZED 08/03/84 ACRS: 00023.000	YAVAPAI CNTY BD SUPV 100.00000Z HOLDER
28	SE					
28	LOT 3,4					
34	NE					
34	NENENW					
35	SW					
35	SWSWNW					
29	LOT 4				CASE: AZA 019322 TYPE: 282201 ROW-ROADS UNDER RS DISP: AUTHORIZED 08/03/84 ACRS: 00004.000	YAVAPAI CNTY BD SUPV 100.00000Z HOLDER
6	NW	14	9-0N	2-0E	CASE: AZA 019323 TYPE: 282201 ROW-ROADS UNDER RS DISP: AUTHORIZED 04/29/92 ACRS: 00082.000	YAVAPAI CNTY BD SUPV 100.00000Z HOLDER
7	E2	14	9-2N	2-0E		
18	NE	14	10-0N	2-0E		
20	NW					
32	N2, SW					
35	SE	14	10-0N	2-0E	CASE: AZA 019326 TYPE: 282201 ROW-ROADS UNDER RS DISP: AUTHORIZED 08/03/84 ACRS: 00016.000	YAVAPAI CNTY BD SUPV 100.00000Z PERMITTEE
		14	10-0N	3-0E		
4	LOT 1-4	14	4-0N	1-0E	CASE: AZA 020346BF TYPE: 221006 EX-STATE SEC 206, F DISP: CLOSED 04/10/91 ACRS: 63918.760	BLM PHOENIX FO 100.00000Z ADMIN MGT ENT
5	W2NESW, S2SENE, E2NENWSW	14	6-0S	13-0E		
5	E2SESW	14	6-0S	14-0E		
5	LOT 5,6	14	7-0N	1-0E		
7	W2NE, SENE	14	7-0N	2-0E		
8	E2NWNE, N2NWNE, E2E2SWNE	14	7-0S	13-0E		
8	N2NENENW	14	7-0S	14-0E		
8	LOT 1,2	14	8-0N	1-0E		
14	LOTS A-E	14	8-0N	2-0E		
17	W2W2NE, W2W2SE	14	9-0N	1-0E		
20	S2NE, SE	14	9-0N	2-0E		
20	LOT 1,2	14	9-0N	3-0E		
21	S2N2, S2	14	9-2N	2-0E		
21	LOT 1-4	14	9-2N	3-0E		
22	S2N2, S2 <i>- NA</i>	14	10-0N	2-0E		

 GEOGRAPHIC STATE: ARIZONA MERIDIAN: 14 TOWNSHIP: 11-DN RANGE: 2-OE

SEC	SUBDIVISION	NTR	X-REFERENCE	NUMBER/TYPE/DISPOSITION/ACRES	PROPRIETOR/INTEREST/RELATIONSHIP
22	LOT 1-4 - NA	14	10-OS 11-OE		
23	SWNW, W2SW	14	10-OS 12-OE		
23	LOT 4, 11-13, 20, 32	14	11-DN 3-OE		
26	W2W2	14	12-DN 1-OE		
27	ALL	14	12-DN 2-OE		
28	E2, NENW	14	13-DN 1-OE		
28	LOT 1-5	14	13-DN 2-OE		
29	NWNE, SWSE	14	14-DN 1-DN		
29	LOT 1-4	14	14-DN 2-OE		
33	ALL	14	16-DN 1-OE		
34	ALL	14	16-DN 1-DN		
35	S2N2NE, S2NE, NW, S2				
36	SW, W2SE				
36	LOT 3, 4				
4	LOT 1-4	14	1-DN 15-2E	CASE: AZA 020346UF	BLM PHOENIX FO 100.00000Z ADMIN MGT ENT
5	W2NESW, S2SENE, E2NENWSW	14	4-DN 1-OE	TYPE: 220100 EX-BLM SEC 206, FLP	
5	E2SESW	14	4-OS 8-OE	DISP: CLOSED 03/22/91	
5	LOT 5, 6	14	4-OS 9-OE	ACRS: 63933.850	
7	W2NE, SENE	14	7-DN 1-OE		
8	E2N2NE, N2N2NWNE, E2E2SWNE	14	7-DN 2-OE		
8	N2NENENW	14	7-OS 4-OE		
8	LOT 1, 2	14	8-DN 1-OE		
14	LOTS A-E	14	8-DN 2-OE		
17	W2W2NE, W2W2SE	14	9-DN 1-OE		
20	S2NE, SE	14	9-DN 2-OE		
20	LOT 1, 2	14	9-DN 3-OE		
22	S2N2, S2 } NA	14	9-2N 2-OE		
22	LOT 1-4 } NA	14	9-2N 3-OE		
23	SWNW, W2SW	14	10-DN 2-OE		
23	LOT 4, 11-13, 20, 32	14	10-OS 11-OE		
26	W2W2	14	10-OS 12-OE		
27	ALL	14	11-DN 3-OE		
28	E2, NENW	14	12-DN 1-OE		
28	LOT 1-5	14	12-DN 2-OE		
29	NWNE, SWSE	14	13-DN 1-OE		
29	LOT 1-4	14	13-DN 2-OE		
33	ALL	14	14-DN 1-DN		
34	ALL	14	14-DN 2-OE		
35	S2NE, NW, S2	14	16-DN 1-OE		
35	S2N2NE	14	16-DN 1-DN		
36	SW, W2SE				
36	LOT 3, 4				
36	LOT 4	14	10-DN 2-OE	CASE: AZA 022083	JAMES L FANN CONSTRU 100.00000Z APPLICANT
		14	11-DN 3-OE	TYPE: 281001 ROW-ROADS	
				DISP: CLOSED 01/18/89	
				ACRS: 00009.000	

 GEOGRAPHIC STATE: ARIZONA MERIDIAN: 14 TOWNSHIP: 11-0N RANGE: 2-0E

SEC	SUBDIVISION	MTR X-REFERENCE			NUMBER/TYPE/DISPOSITION/ACRES	PROPRIETOR/INTEREST/RELATIONSHIP
17	W2W2E2				CASE: AZA 022533 TYPE: 292006 PERMITS SEC 302, FL DISP: CLOSED 01/15/87 ACRS: 00000.001	AZ HUNTING DOG CLUB 100.00000Z APPLICANT
*05	NWNW	14	9-0N	2-0E	CASE: AZA 022555 TYPE: 292006 PERMITS SEC 302, FL DISP: CLOSED 01/31/92 ACRS: 00000.500	AUTEN R BRADLEY 100.00000Z PERMITTEE
28	SESE	14	6-0N	2-0W	CASE: AZA 022570	BENSON DAVID A 100.00000Z PERMITTEE
28	LOT 4	14	10-0N	2-0E	TYPE: 292006 PERMITS SEC 302, FL	
*21	NWSW	14	12-0N	1-0E	DISP: CLOSED 05/07/90	
*22	NWSE				ACRS: 00002.500	
20	SE, SWNE	14	10-0N	2-0E	CASE: AZA 022571	US WEST COMMUNICATIO 100.00000Z APPLICANT
20	LOT 2				TYPE: 286203 ROW-TEL & TELEG, FL	
29	E2E2 EXCLUDING HES 40				DISP: CLOSED 07/14/87 ACRS: 00005.510	
7	W2W2NE	14	6-0N	2-0E	CASE: AZA 022632	US WEST COMMUNICATIO 100.00000Z HOLDER
17	SWSWSE	14	7-0N	2-0E	TYPE: 286203 ROW-TEL & TELEG, FL	
20	SE	14	8-0N	2-0E	DISP: AUTHORIZED 01/06/89	
20	W2SWNE	14	9-0N	2-0E	ACRS: 00035.690	
20	LOT 2	14	9-2N	2-0E		
29	LOT 1,4	14	10-0N	2-0E		
		14	12-0N	1-0E		
		14	13-0N	1-0E		
		14	13-0N	1-2E		
17	W2W2W2E2				CASE: AZA 022669 TYPE: 837000 RECREATION USE AUTH DISP: CLOSED 01/05/89 ACRS: 00160.000	AZ HUNTING DOG CLUB 100.00000Z APPLICANT
5	PTS OF LOTS 5,6	14	8-0N	2-0E	CASE: AZA 022689	BLM PHOENIX FO 50.00000Z JOINT ADMIN
5	E2E2SENW, S2SWSWNE	14	9-0N	2-0E	TYPE: 206400 ADM LAND USE-COMPLI	YAVAPAI CNTY BD SUPV 50.00000Z JOINT ADMIN
5	SWSESENW, W2NESW, E2NENWSW	14	9-2N	2-0E	DISP: AUTHORIZED 05/14/87	
5	S2SENESEW, E2SESW	14	10-0N	2-0E	ACRS: 02161.980	
8	PTS OF LOTS 1,2	14	12-0N	2-0E		
8	E2NWNE, N2NWNWNE, E2E2SWNE					
17	W2W2E2					
20	PTS OF LOT 2					
20	E2E2SWNE, E2E2SE					
28	PTS OF LOTS 4,5					
29	PTS OF LOTS 2-4					
29	S2NESWSE					
29	E2E2NWNE, E2NWSWSE					
33	E2W2E2W2, NWNWNENW					

* = REJECTED/SEGREGATED/ASSIGNED-OUT

GEOGRAPHIC STATE: ARIZONA MERIDIAN: 14 TOWNSHIP: 11-0N RANGE: 2-0E

SEC	SUBDIVISION	MTR X-REFERENCE			NUMBER/TYPER/DISPOSITION/ACRES	PROPRIETOR/INTEREST/RELATIONSHIP
33	NENENWNW, SWSESESW					
30	PART	14	6-0S	11-0W	CASE: AZA 023360BP	BIEWER EDNA M 50.00000Z APPLICANT
31	PART	14	8-0N	2-0E	TYPE: 220100 EX-BLM SEC 206, FLP	BIEWER WALTER E 50.00000Z APPLICANT
		14	10-0N	15-0W	DISP: CLOSED 06/04/92	
		14	11-0S	31-0E	ACRS: 00001.000	
		14	12-0S	30-0E		
		14	12-0S	31-0E		
		14	12-0S	32-0E		
		14	13-0S	30-0E		
		14	13-0S	31-0E		
		14	15-0N	12-0W		
		14	15-0N	13-0W		
		14	18-0S	16-0E		
		14	18-0S	17-0E		
		14	19-0S	18-0E		
		14	20-0N	17-0W		
		14	20-0S	18-0E		
		14	23-0S	22-0E		
		14	34-0N	7-0N		
28	H40 HS	14	9-2N	2-0E	CASE: AZA 023457	KAUR VICTOR D 100.00000Z PERMITTEE
29	LOT 3-5	14	10-0N	2-0E	TYPE: 292006 PERMITS SEC 302, FL	
					DISP: CLOSED 06/13/94	
					ACRS: 00000.750	
7	W2W2NE	14	6-0N	2-0E	CASE: AZA 023641	AMERICAN TEL & TEL 100.00000Z HOLDER/BILLEE
17	SWSWNE	14	7-0N	2-0E	TYPE: 286203 ROW-TEL & TELEG, FL	
20	SE	14	8-0N	2-0E	DISP: AUTHORIZED 04/13/89	
20	W2SWNE	14	9-0N	2-0E	ACRS: 00037.370	
20	LOT 2	14	9-2N	2-0E		
29	LOT 1,4	14	10-0N	2-0E		
		14	12-0N	1-0E		
		14	13-0N	1-0E		
		14	13-0N	1-2E		
8	LOT 2	14	12-0N	1-0E	CASE: AZA 023640	AZ PUBLIC SERVICE CO 100.00000Z HOLDER/BILLEE
14	LOT C,D				TYPE: 285003 ROW-POWER TRANS, FLP	
17	W2NWNE				DISP: AUTHORIZED 06/10/89	
					ACRS: 00006.100	
5	SWSW	14	9-0N	2-0E	CASE: AZA 02370023	BLM ARIZONA SO 100.00000Z ACQUIRING AGE
5	LOT 8	14	9-0N	3-0E	TYPE: 221005 EX-ST-SPECIAL ACTS	
6	LOT 5-7	14	9-2N	2-0E	DISP: AUTHORIZED 04/22/91	
7	NENE, E2W2, SE	14	9-2N	3-0E	ACRS: 36822.550	
7	LOT 1-4	14	10-0N	2-0E		
8	S2NWNWNE, SWNWNE, S2NENENW	14	10-0N	3-0E		
8	W2NENW, SENENW, W2NW, SENW	14	11-0N	3-0E		
8	SW					
17	W2					

GEOGRAPHIC STATE: ARIZONA MERIDIAN: 14 TOWNSHIP: 11-0N RANGE: 2-0E

SEC	SUBDIVISION	N.T.S. REFERENCE			NUMBER/TYPER/DISPOSITION/ACRES	PROPRIETOR/INTEREST/RELATIONSHIP
18	E2,E2W2, EXCEPT N&B					
18	LOT 1-4					
19	E2SW,SE					
19	LOT 1-14					
20	S2NW,SW					
20	LOT 3-4					
29	W2					
30	NE, NENW, NESE					
30	LOT 1					
32	ALL					
5	W2NESW, S2SENESEW	14	1-0N	15-2E	CASE: AZA 025142FD	BLM PHOENIX FO 100.00000% ADMIN MGT ENT
5	E2NENWSW, E2SESW	14	4-0N	1-0E	TYPE: 220100 EX-BLM SEC 206, FLP	
5	LOT 5,6	14	4-0S	8-0E	DISP: CLOSED 12/17/93	
8	E2NWE, N2NWNWE, E2E2SWNE	14	4-0S	9-0E	ACRS: 30017.160	
8	N2NENENW	14	7-0N	2-0E		
8	LOT 1,2	14	7-0S	4-0E		
17	W2W2NE, W2W2SE	14	8-0N	2-0E		
		14	9-0N	2-0E		
		14	10-0S	11-0E		
		14	10-0S	12-0E		
		14	12-0N	1-0E		
		14	12-0N	2-0E		
		14	13-0N	1-0E		
		14	13-0N	2-0E		
		14	14-0N	1-0W		
		14	14-0N	2-0E		
		14	16-0N	1-0E		
		14	16-0N	1-0N		
35	SE	14	10-0N	2-0E	CASE: AZA 025256	KAUR GERARD 100.00000% PERMITTEE
		14	10-0N	3-0E	TYPE: 292006 PERMITS SEC 302, FL	
					DISP: CLOSED 09/26/94	
					ACRS: 00001.000	
30	SENW, E2SW, W2SE, SESE				CASE: AZA 025546PT	IPP PARTNERSHIP 100.00000% PROPONENT
30	LOT 2-4				TYPE: 220100 EX-BLM SEC 206, FLP	
31	N&B IN W2SW				DISP: CLOSED 06/10/95	
31	E2W2, E2				ACRS: 00990.290	
31	LOT 1-5					
17	W2NWE				CASE: AZA 025997	US WEST COMMUNICATIO 100.00000% HOLDER/BILLEE
18	NENENE				TYPE: 286200 ROW-TELEPHONE-TELEG	
017	N2NW				DISP: AUTHORIZED 03/24/92	
					ACRS: 00000.880	

GEOGRAPHIC STATE: ARIZONA MERIDIAN: 14 TOWNSHIP: 11-0N RANGE: 2-0E

SEC	SUBDIVISION	MTR X-REFERENCE			NUMBER/TYPER/DISPOSITION/ACRES	PROPRIETOR/INTEREST/RELATIONSHIP
5	PART OF LOT 1	14	9-0N	2-0E	CASE: AZA 026324	AUTEN R BRADLEY 100.00000Z PERMITTEE
21	PART OF NWSW	14	9-2N	2-0E	TYPE: 292006 PERMITS SEC 302, FL	
22	PART OF NWSE - NA	14	10-0N	2-0E	DISP: AUTHORIZED 02/21/95	
*28	PART OF SESE	14	12-0N	1-0E	ACRS: 00001.000	
*28	PART OF LOT 4					
5	S2NE, SWNW, N2SE	14	6-0N	1-0E	CASE: AZA 026800PT	AZ SLD 100.00000Z PROPONENT
5	NENESW, N2SENESW, W2NENWSW	14	6-0N	1-0W	TYPE: 221005 EX-ST-SPECIAL ACTS	
5	W2NWSW, SENWSW, W2SESW	14	6-0N	2-0W	DISP: CLOSED 07/12/95	
5	LOT 1	14	7-0N	1-0E	ACRS: 37589.720	
30	LOT 4 (NINS ONLY)	14	7-0N	1-0W		
		14	7-0N	2-0E		
		14	7-0N	2-0W		
		14	8-0N	1-0E		
		14	8-0N	1-0W		
		14	8-0N	2-0E		
		14	8-0N	2-0W		
		14	9-0N	1-0E		
		14	9-0N	1-0W		
		14	9-0N	2-0E		
		14	9-0N	3-0E		
		14	21-0S	2-0E		
		14	22-0S	8-0E		
6	LOT 5				CASE: AZA 027219	AZ PUBLIC SERVICE CO 100.00000Z HOLDER/BILLEE
7	SENW				TYPE: 285011 ROW-PWR LINE RECONV	
7	LOT 2				DISP: AUTHORIZED 01/16/59	
					ACRS: 00001.230	
7	W2SESW				CASE: AZA 027225	AZ PUBLIC SERVICE CO 100.00000Z HOLDER/BILLEE
7	LOT 1-4				TYPE: 285011 ROW-PWR LINE RECONV	
18	E2W2, W2SE				DISP: AUTHORIZED 01/16/59	
19	W2SE				ACRS: 00008.310	
19	LOT 2,7,10					
29	S2NW					
30	NE, NESE					
030	N2N2	14	10-0N	2-0E	CASE: AZA 027227	EMERALD/BUMBLE BEE 100.00000Z HOLDER/BILLEE
					TYPE: 287011 ROW-WATER FAC RECON	
					DISP: CLOSED 03/20/95	
					ACRS: 00003.000	
30	NWNE				CASE: AZA 02722701	EMERALD/BUMBLE BEE 100.00000Z HOLDER/BILLEE
					TYPE: 281011 ROW-ROAD RECONVEYED	
					DISP: CLOSED 03/20/95	
					ACRS: 00000.400	

* = REJECTED/SEGREGATED/ASSIGNED-OUT

GEOGRAPHIC STATE: ARIZONA MERIDIAN: 14 TOWNSHIP: 11-0N RANGE: 2-0E

SEC	SUBDIVISION	MTR X-REFERENCE			NUMBER/TYPER/DISPOSITION/ACRES	PROPRIETOR/INTEREST/RELATIONSHIP
7	SESE				CASE: AZA 027228 TYPE: 292602 RECONVEYED LEASE/PE DISP: CLOSED 04/21/94 ACRS: 00000.500	AUTEN R BRADLEY 100.00000% PERMITTEE
032	NWNWNE	14	9-0N	2-0E	CASE: AZA 02722901 TYPE: 292602 RECONVEYED LEASE/PE DISP: CLOSED 07/22/96 ACRS: 00001.500	KAUR GERARD 100.00000% PERMITTEE
		14	10-0N	2-0E		
7	NENE	14	9-0N	2-0E	CASE: AZA 027234 TYPE: 288111 ROW-O&G PPLN/FAC RE DISP: AUTHORIZED 01/12/60 ACRS: 00031.530	EL PASO NATURAL GAS 100.00000% HOLDER/BILLEE
		14	9-2N	2-0E		
		14	10-0N	2-0E		
32	E2				CASE: AZA 027238 TYPE: 286211 ROW-TELE & TELEG RE DISP: AUTHORIZED 07/09/30 ACRS: 00001.150	US WEST COMMUNICATIO 100.00000% HOLDER/BILLEE
005	PART OF				CASE: AZA 027257 TYPE: 380913 SURFACE MGT-NOTICE DISP: AUTHORIZED 09/16/86 ACRS: 00004.900	WHITE NEAL S 100.00000% CLAIMANT
008	PART OF					
34	PART	14	10-0N	2-0E	CASE: AZA 027454 TYPE: 380910 SURFACE MGT-PLAN DISP: AUTHORIZED 12/12/84 ACRS: 00001.000	AWAC MINING & EXPL 100.00000% CLAIMANT
5	S2NESW				CASE: AZA 027565 TYPE: 380913 SURFACE MGT-NOTICE DISP: CLOSED 01/07/88 ACRS: 00001.000	WHITE NEAL S 0.00000% OPERATOR WHITE NEAL S 100.00000% CLAIMANT
5	PART				CASE: AZA 027566 TYPE: 380913 SURFACE MGT-NOTICE DISP: CLOSED 01/07/88 ACRS: 00001.000	WHITE NEAL S 0.00000% OPERATOR WHITE NEAL S 100.00000% CLAIMANT
8	E2NWNE				CASE: AZA 027567 TYPE: 380913 SURFACE MGT-NOTICE DISP: CLOSED 01/07/88 ACRS: 00001.000	WHITE NEAL S 0.00000% OPERATOR WHITE NEAL S 100.00000% CLAIMANT

 GEOGRAPHIC STATE: ARIZONA MERIDIAN: 14 TOWNSHIP: 11-DN RANGE: 2-DE

SEC	SUBDIVISION	MTB_X-REFERENCE	NUMBER/TYPE/DISPOSITION/ACRES	PROPRIETOR/INTEREST/RELATIONSHIP
5	E2NENWSWNWNE5W		CASE: AZA 027568 TYPE: 380913 SURFACE MGT-NOTICE DISP: CLOSED 01/07/88 ACRS: 00001.000	WHITE NEAL S 100.00000% CLAIMANT
5	S2NESW		CASE: AZA 027596 TYPE: 380913 SURFACE MGT-NOTICE DISP: AUTHORIZED 04/01/85 ACRS: 00001.000	WHITE NEAL S 100.00000% CLAIMANT
23	NW		CASE: AZA 027637 TYPE: 380913 SURFACE MGT-NOTICE DISP: CLOSED 09/22/87 ACRS: 00001.000	HAMNETT RAY 100.00000% CLAIMANT
35	SE	14 10-DN 2-DE	CASE: AZA 027797 TYPE: 282103 FED AID HIGHWAY (SE DISP: AUTHORIZED 05/10/93 ACRS: 00017.700	AZ SHWY 0.00000% PARTY-IN-INTE FEDERAL HWY ADM #9 100.00000% HOLDER
35	PART OF SE	14 10-DN 2-DE 14 10-DN 3-DE	CASE: AZA 028581 TYPE: 292006 PERMITS SEC 302, FL DISP: AUTHORIZED 09/26/94 ACRS: 00001.000	KAUR GERARD 100.00000% PERMITTEE
028	PORITION OF S2	14 9-DN 2-DE 14 9-2N 2-DE 14 10-DN 2-DE	CASE: AZA 028640 TYPE: 292006 PERMITS SEC 302, FL DISP: AUTHORIZED 01/10/95 ACRS: 00001.000	KAUR VICTOR D 100.00000% APPLICANT
017	PART OF W2W2NWNW		CASE: AZA 029320 TYPE: 289001 ROW-OTHER-FLPMA DISP: AUTHORIZED 12/08/95 ACRS: 00015.000	YAVAPAI CNTY RD DEPT 100.00000% APPLICANT
018	PART OF E2E2NENE			
5	PART OF		CASE: AZA 029545 TYPE: 356201 HARDROCK PROSP PMT- DISP: CLOSED 06/27/96 ACRS: 00045.000	ALEXANDER DONALD 100.00000% APPLICANT
35	E2SE, SENE	14 10-DN 2-DE	CASE: AZA 029553 TYPE: 281001 ROW-ROADS DISP: AUTHORIZED 07/10/96 ACRS: 00012.000	YAVAPAI CNTY RD DEPT 100.00000% HOLDER
35	S2NENE			

GEOGRAPHIC STATE: ARIZONA MERIDIAN: 14 TOWNSHIP: 11-DN RANGE: 2-DE

SEC	SUBDIVISION	MIR_X-REFERENCE	NUMBER/TYPER/DISPOSITION/ACRES	PROPRIETOR/INTEREST/RELATIONSHIP
23	LOT 28		CASE: AZA 029629 TYPE: 281001 ROW-ROADS DISP: AUTHORIZED 05/05/97 ACRS: 00000.365	YAVAPAI CNTY RD DEPT 100.00000% APPLICANT
23	LOT 25,28		CASE: AZA 029835 TYPE: 287001 ROW-WATER FACILITY DISP: AUTHORIZED 12/19/96 ACRS: 00000.183	CARIOCA CO 100.00000% APPLICANT
*30	S2SE	14 10-DN 2-DE 14 12-DN 1-DE	CASE: AZAR 0000109 TYPE: 285002 ROW-POWER TRANS LIN DISP: AUTHORIZED 05/07/51 ACRS: 00004.150	AZ PUBLIC SERVICE CO 100.00000% HOLDER/BILLEE
14	LOTS C,D		CASE: AZAR 0001411 TYPE: 285002 ROW-POWER TRANS LIN DISP: AUTHORIZED 07/12/51 ACRS: 00000.390	AZ PUBLIC SERVICE CO 100.00000% HOLDER/BILLEE
*14	S2SW, N2SW			
*15	NWNE, S2NE			
23	LOT 2	14 11-DN 3-DE	CASE: AZAR 0004886 TYPE: 285002 ROW-POWER TRANS LIN DISP: AUTHORIZED 08/27/53 ACRS: 00000.242	AZ PUBLIC SERVICE CO 100.00000% PERMITTEE
23	LOT 1			
23	LOT 25			
24	LOT 1,2			
*14	E2SW			
*23	LOT 3			
*24	LOT 3,4			
7	SENE	14 4-DN 1-DE	CASE: AZAR 0010913 TYPE: 288100 ROW-O&G PIPELINES DISP: AUTHORIZED 07/02/82 ACRS: 00211.580	EL PASO ELECTRIC CO 100.00000% HOLDER/BILLEE
8	S2NW, N2SW, SESW	14 5-DN 1-DE		
17	W2NE, SENW, E2SE	14 6-DN 2-DE		
17	NENW	14 7-DN 2-DE		
21	N2NW, SENW, NESW, W2SE, SESE	14 8-DN 2-DE		
27	S2NW, SW	14 9-DN 2-DE		
28	E2NE	14 9-2N 2-DE		
34	NE, NESE	14 10-DN 2-DE		
35	W2SW	14 12-DN 1-DE 14 13-DN 1-DE 14 14-DN 1-DE		
035	SWSW	14 9-DN 2-DE 14 10-DN 2-DE	CASE: AZAR 0010913A TYPE: 280004 ROW TEMP USE PERMIT DISP: CLOSED 01/09/96 ACRS: 00001.260	EL PASO NATURAL GAS 100.00000% HOLDER/BILLEE

* = REJECTED/SEGREGATED/ASSIGNED-OUT

 GEOGRAPHIC STATE: ARIZONA MERIDIAN: 14 TOWNSHIP: 11-0N RANGE: 2-0E

SEC	SUBDIVISION	MYR X-REFERENCE	NUMBER/TYPE/DISPOSITION/ACRES	PROPRIETOR/INTEREST/RELATIONSHIP
23	LOT 8,14,26,27		CASE: AZAR 0017787 TYPE: 282105 FED AID HIGHWAY (SE DISP: AUTHORIZED 05/06/58 ACRS: 00005.740	AZ SHWY 100.00000% HOLDER
14	PART OF LOT 51		CASE: AZAR 0018956 TYPE: 282105 FED AID HIGHWAY (SE DISP: AUTHORIZED 10/28/58 ACRS: 00000.286	AZ SHWY 100.00000% HOLDER
26 35	W2SW SESE, W2SE, SW, NW	14 10-0N 2-0E	CASE: AZAR 0030393 TYPE: 282105 FED AID HIGHWAY (SE DISP: AUTHORIZED 03/27/61 ACRS: 00303.020	AZ SHWY 100.00000% HOLDER
4 5 *05	LOT 1,2,3,4 LOT 5,6 LOT 1,8	14 12-0N 2-0E	CASE: AZAR 0030724 TYPE: 286202 ROW-TELEPHONE-TELEG DISP: AUTHORIZED 07/21/61 ACRS: 00001.713	US WEST COMMUNICATIO 100.00000% HOLDER/BILLEE
5	LOT 8		CASE: AZAR 003072401 TYPE: 286211 ROW-TELE & TELEG RE DISP: AUTHORIZED 07/21/61 ACRS: 00000.150	US WEST COMMUNICATIO 100.00000% HOLDER/BILLEE
23	NW, S2NE		CASE: AZPHX 0079636 TYPE: 287100 ROW-IRRIGATION FAC DISP: AUTHORIZED 06/22/40 ACRS: 00004.720	QUEEN CRK LAND & CAT 75.00000% HOLDER RIGGS PAUL R 12.50000% HOLDER RIGGS JOSEPHINE S 12.50000% HOLDER
29 *30	LOT 2,3 S2SE	14 10-0N 2-0E	CASE: AZPHX 0081354 TYPE: 285001 ROW-PWR FACILITIES DISP: AUTHORIZED 08/08/45 ACRS: 00000.870	AZ PUBLIC SERVICE CO 100.00000% HOLDER/BILLEE
23	W2		CASE: AZPHX 0082252 TYPE: 282105 FED AID HIGHWAY (SE DISP: AUTHORIZED 01/06/47 ACRS: 00001.000	AZ SHWY 100.00000% HOLDER
14	W2E2, W2		CASE: AZPHX 0082253 TYPE: 282105 FED AID HIGHWAY (SE DISP: AUTHORIZED 10/16/46 ACRS: 00110.300	AZ SHWY 100.00000% PERMITTEE

* = REJECTED/SEGREGATED/ASSIGNED-OUT

 CASE TYPE: ALL DISPO: ALL

14 11-0N 2-0E

 GEOGRAPHIC STATE: ARIZONA MERIDIAN: 14 TOWNSHIP: 11-0N RANGE: 2-0E

SEC	SUBDIVISION	MTR. X-REFERENCE			NUMBER/TYPER/DISPOSITION/ACRES	PROPRIETOR/INTEREST/RELATIONSHIP
x08	S2SW				CASE: AZPHX 0084014	AZ PUBLIC SERVICE CO 100.00000% HOLDER/BILLEE
x08	LOT 2,3				TYPE: 285002 ROW-POWER TRANS LIN	
x17	N2N2				DISP: CLOSED 09/24/82	
					ACRS: 00001.800	
8	SW				CASE: AZPHX 008401401	AZ PUBLIC SERVICE CO 100.00000% HOLDER/BILLEE
17	NW				TYPE: 285011 ROW-PWR LINE RECONV	
					DISP: AUTHORIZED 05/23/50	
					ACRS: 00000.900	
26	W2				CASE: AZPHX 0084094	AZ SHWY 100.00000% PERMITTEE
					TYPE: 282105 FED AID HIGHWAY (SE	
					DISP: AUTHORIZED 03/18/49	
					ACRS: 00052.800	
35	E2SW				CASE: AZPHX 0084095	AZ SHWY 100.00000% HOLDER
35	SWSE				TYPE: 282105 FED AID HIGHWAY (SE	
x35	NW				DISP: AUTHORIZED 02/14/50	
x35	W2SW				ACRS: 00055.100	
7	W2NE, SENE	14	3-0N	5-0E	CASE: AZPHX 0085401	DOE WTN AREA PWR ADM 100.00000% HOLDER
8	SWSE	14	5-0N	4-0E	TYPE: 285004 ROW-POWER TRANS-IRR	
8	SWNW, SW	14	6-0N	3-0E	DISP: AUTHORIZED 06/17/52	
16	SWNW, SWSE, SW	14	7-0N	2-0E	ACRS: 00001.000	
17	NE	14	7-0N	3-0E		
21	NE	14	8-0N	2-0E		
22	SWNW, SWSE, SW - NA	14	9-0N	2-0E		
26	W2SW	14	9-2N	2-0E		
35	NE, NESE, W2	14	10-0N	2-0E		
		14	11-0N	1-0E		
		14	12-0N	1-0E		
		14	13-0N	1-0E		
		14	13-0N	1-0W		
		14	14-0N	1-0W		
6	LOT 6-7	14	9-0N	2-0E	CASE: AZPHX 008540101	DOE WTN AREA PWR ADM 100.00000% HOLDER
7	NENE, NENW, NESE	14	9-2N	2-0E	TYPE: 285011 ROW-PWR LINE RECONV	
		14	10-0N	2-0E	DISP: AUTHORIZED 11/10/50	
					ACRS: 00074.400	
5	S2NW, NESW, NWSE	14	12-0N	2-0E	CASE: AZPHX 0085902	AZ SHWY 100.00000% HOLDER
5	LOT 8				TYPE: 282105 FED AID HIGHWAY (SE	
					DISP: AUTHORIZED 11/23/92	
					ACRS: 00041.300	

* = REJECTED/SEGREGATED/ASSIGNED-OUT

 GEOGRAPHIC STATE: ARIZONA MERIDIAN: 14 TOWNSHIP: 11-DN RANGE: 2-DE

SEC	SUBDIVISION	MTB X-REFERENCE	NUMBER/TYPE/DISPOSITION/ACRES	PROPRIETOR/INTEREST/RELATIONSHIP
9	NESE		CASE: AZPHX 0085903 TYPE: 282105 FED AID HIGHWAY (SE) DISP: AUTHORIZED 11/28/49 ACRS: 00004.240	AZ SHWY 100.00000% HOLDER
15	NE		CASE: AZPHX 0085904 TYPE: 282105 FED AID HIGHWAY (SE) DISP: AUTHORIZED 11/28/49 ACRS: 00024.240	AZ SHWY 100.00000% HOLDER
6	LOT 2		CASE: AZPHX 0084075 TYPE: 285002 ROW-POWER TRANS LIN DISP: AUTHORIZED 02/28/50 ACRS: 00001.300	AZ PUBLIC SERVICE CO 100.00000% HOLDER/BILLEE

TOWNSHIP 11 NORTH RANGE 2 EAST OF THE GILA AND SALT RIVER MERIDIAN, ARIZONA

YAVAPAI COUNTY

STATUS OF PUBLIC DOMAIN
LAND AND MINERAL TITLES
AND ACQUIRED LANDS

INDEX TO SEGREGATED TRACTS				
REBURY	ORIGINAL SURVEY			
	TRACT NO	T	R	SUBDIVISION

FOR ORDERS EFFECTING DISPOSAL OR USE OF UNIDENTIFIED LANDS WITHDRAWN FOR CLASSIFICATION, MINERALS, WATER AND/OR OTHER PUBLIC PURPOSES, REFER TO INDEX OF MISCELLANEOUS DOCUMENTS.

DIST. NO. 2

NDS 44 SW

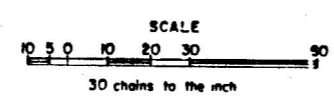
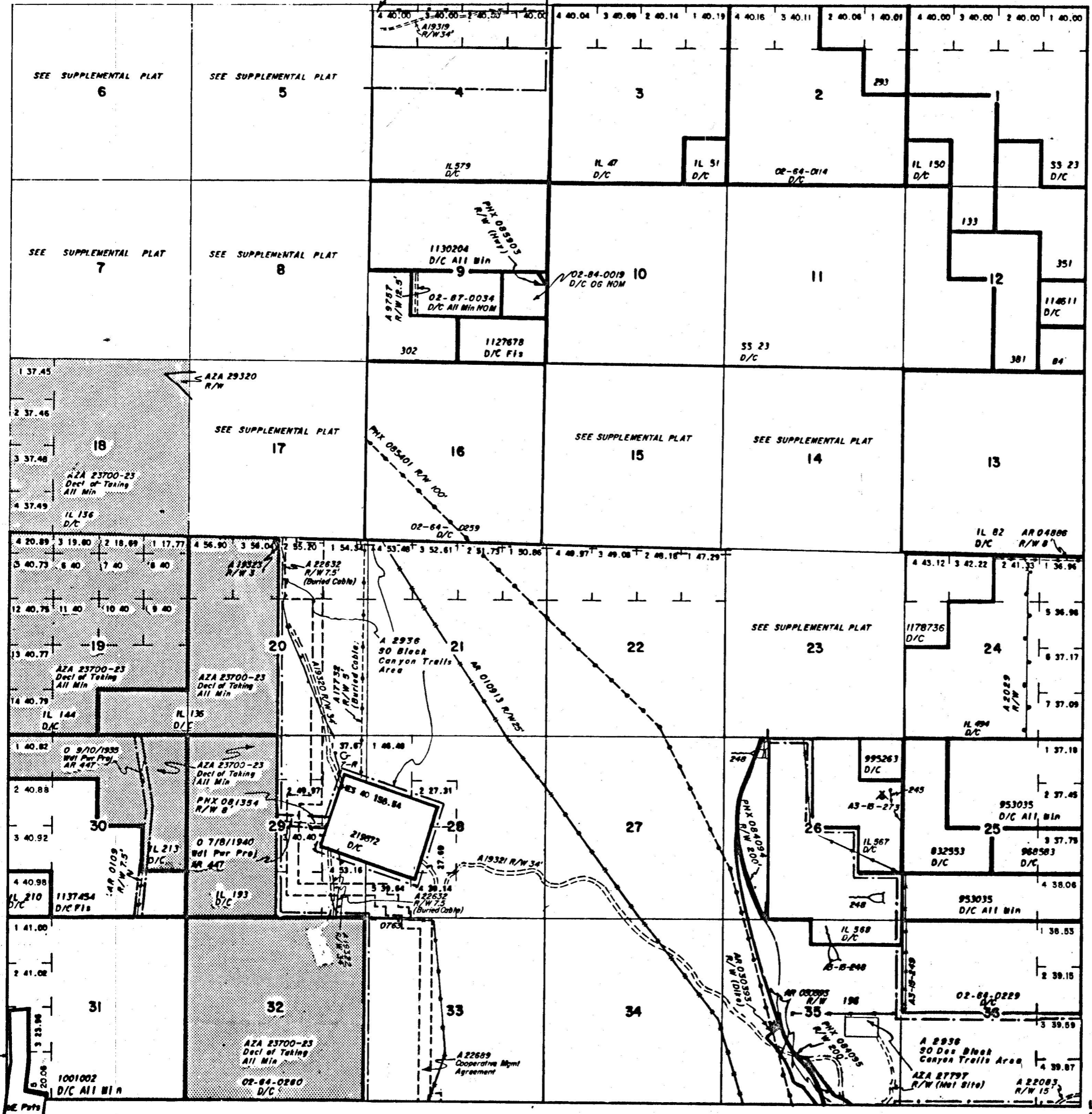
A 18023 R/W 5' (Hwy)
See 28 SE1/4NE1/4

AZA 27223 R/W (Trans)
Sec 7 Lots 1-4, W1/2SE1/4SW1/4
Sec 8 E1/2W1/2, W1/2SE1/4
Sec 19 Lots 2, 7, 10, W1/2SE1/4
Sec 29 S1/2NW1/4
Sec 30 NE1/4, NE1/4SE1/4

AZA 27238
Sec 32 E1/2

AZA 23641 R/W 7.5' (Tel)
Sec 7 W1/2W1/2NE1/4
Sec 17 SW1/4SW1/4SE1/4
Sec 20 Lot 2, W1/2SW1/4NE1/4 SE1/4
Sec 29 Lots 1 and 4

JUN 13 11 41 AM '97



WARNING STATEMENT
This plat is the Bureau's Record of Title, and should be used only as a graphic display of the township survey data. Records hereon do not reflect title changes which may have been effected by lateral movements of rivers or other bodies of water. Refer to the cadastral surveys for official survey information.

Lat. 34° 45' N
Long. 112° 05' W

SUBMIT TO	BY

C. H. L.
L. Z.